

+NOTICE!!

These documents have been scanned!

Do not place un-scanned documents beneath this notice!

Do not remove this notice from this file!

GPO Jacket No. 560-102
Print Order 61540
Rise Business Services, LLC
Job=AZ15 7/29/2019



Box Number= AZ15182



Claim Begin-End: AMC328267-SMC328296

1 Initial Receipt



AZ15182-1

AMC328267-AMC329013

UNITED STATES
DEPARTMENT OF THE INTERIOR
BUREAU OF LAND MANAGEMENT

RECEIPT AND ACCOUNTING ADVICE

No. 2024571

Subject: CLAIM MAINTENANCE FEE 1995 (31)

WB/AZ

08/25/94

2 34 13

OK
5,100.00

Applicant:

GERALD J. BLECH
1421 W. CORAL REEF DR.
GILBERT AZ. 85233

Remitter: SAME CK. # 1119
497-8509

Assignor:

LEASE MANAGEMENT DATA ☐ NEW ☐ UPDATE ☐ PAYMENT

ORIGINAL SERIAL NO.	ASG.	TYPE	ST.	CTY.	FUND SYMBOL	ACRES/UNITS	RATE
AMC 325969, ET AL							

AMOUNT	ANV. DATE	EXP. DATE	BILL CYC.	S/C	DISTRICT	NEXT BILL	MISC. DATA	U of M	ACTUAL UNITS

ASSIGNMENT SERIAL NO.	ASG.	TYPE	ST.	CTY.	FUND SYMBOL	ACRES/UNITS	RATE

AMOUNT	ANV. DATE	EXP. DATE	BILL CYC.	S/C	DISTRICT	NEXT BILL	MISC. DATA	U of M	ACTUAL UNITS
							328290-6		7

APPLY REMITTANCE			
ACTION	FUND SYMBOL	CTY.	AMOUNT
FILING FEE			
RENTAL			
UNEARNED			
REFUND			
TOTAL			
AMOUNT DUE			

Remarks:

325969-973 5
311032 1
328270-276 7
311040-041- 2
328277-289 13
311055-064 10
61850 1
328247-269 3
189134 1
189137 51

BY:

DATE:

- ☐ Lease in Escrow?
☐ KGS?
☐ Auto Escalates?
☐ Auto Renew?

Of Interest?
Operating Rights?
Operator
Bond Filed?

FOR MMS USE ONLY

BILLEE	FOREST REFUGE
NUMBER	
OCS SECTION	
CODE	

UNITED STATES
DEPARTMENT OF THE INTERIOR
BUREAU OF LAND MANAGEMENT

RECEIPT AND ACCOUNTING ADVICE

NO. 1975919 04
WG/AZ 11/23/93

Subject: SERVICE FEE & LOCATION FEE (30) 2 34 12 300.00
CLAIM MAINTENANCE FEE 1994 (30) 2 34 11 750.00
Applicant: 2 34 13 3,000.00
GERALD J. BLECH
1421 W. CORAL REEF DR.
GILBERT AZ. 85233

Remitter: SAME CK. #127
497-8509

Assignor:

ENTERED IN COMPUTER 12/27/93 *TH*

LEASE MANAGEMENT DATA					<input type="checkbox"/> NEW	<input type="checkbox"/> UPDATE	<input type="checkbox"/> PAYMENT	ENTERED IN COMPUTER			
ORIGINAL SERIAL NO.	ASG.	TYPE	ST.	CTY.	FUND SYMBOL				ACRES/UNITS	RATE	
AMC 328267-328296											

AMOUNT	ANV. DATE	EXP. DATE	BILL CYC.	S/C	DISTRICT	NEXT BILL	MISC. DATA	U of M	ACTUAL UNITS

ASSIGNMENT SERIAL NO.	ASG.	TYPE	ST.	CTY.	FUND SYMBOL			ACRES/UNITS	RATE

AMOUNT	ANV. DATE	EXP. DATE	BILL CYC.	S/C	DISTRICT	NEXT BILL	MISC. DATA	U of M	ACTUAL UNITS

APPLY REMITTANCE				Remarks:					
ACTION	FUND SYMBOL	CTY.	AMOUNT						
FILING FEE									
RENTAL									
UNEARNED									
REFUND									
TOTAL									
AMOUNT DUE									
				BY: DATE:					

<input type="checkbox"/> Lease in Escrow? <input type="checkbox"/> KGS? <input type="checkbox"/> Auto Escalates? <input type="checkbox"/> Auto Renew?	Of Interest? Operating Rights? Operator Bond Filed?	FOR MMS USE ONLY	
		BILLEE NUMBER	FOREST REFUGE
		OCS SECTION	
		CODE	

UNITED STATES
DEPARTMENT OF THE INTERIOR
BUREAU OF LAND MANAGEMENT

RECEIPT AND ACCOUNTING ADVICE

NO. 1975919

04

WG/AZ

11/23/93

Subject: SERVICE FEE & LOCATION FEE (30)
CLAIM MAINTENANCE FEE 1994 (30)

2	34	12	300.00
2	34	11	750.00
2	34	13	3,000.00

Applicant:

GERALD J. BLECH
1421 W. CORAL REEF DR.
GILBERT AZ. 85233

SAME CK. #127

Remitter: 497-8509

Assignor:

12/27/93 *TH*

LEASE MANAGEMENT DATA										<input type="checkbox"/> NEW	<input type="checkbox"/> UPDATE	<input type="checkbox"/> PAYMENT							
ORIGINAL SERIAL NO.	ASG.	TYPE	ST.	CTY.	FUND SYMBOL				ACRES/UNITS	RATE									
AMC 328267-328296																			
AMOUNT	ANV. DATE	EXP. DATE	BILL CYC.	S/C	DISTRICT	NEXT BILL	MISC. DATA	U of M	ACTUAL UNITS										
ASSIGNMENT SERIAL NO.										ASG.	TYPE	ST.	CTY.	FUND SYMBOL				ACRES/UNITS	RATE
AMOUNT	ANV. DATE	EXP. DATE	BILL CYC.	S/C	DISTRICT	NEXT BILL	MISC. DATA	U of M	ACTUAL UNITS										

APPLY REMITTANCE				Remarks:	
ACTION	FUND SYMBOL	CTY.	AMOUNT		
FILING FEE					
RENTAL					
UNEARNED					
REFUND					
TOTAL					
AMOUNT DUE				BY:	DATE:

<input type="checkbox"/> Lease in Escrow?	Of Interest? Operating Rights? Operator Bond Filed?	FOR MMS USE ONLY	
<input type="checkbox"/> KGS?		BILLEE	FOREST REFUGE
<input type="checkbox"/> Auto Escalates?		NUMBER	
<input type="checkbox"/> Auto Renew?		OCS SECTION	
		CODE	

MINING CLAIMS MILL OR TUNNEL SITES STATUS REPORT

**Lead Serial No. A MC 328267

**Lode Claims 30

**Placer Claims _____

**Association Placer _____

Not Enough Locators
(Send Form Letter) _____

**Mill Sites _____

**Tunnel Sites _____

**Relocations ✓ 30

**Timely Filed (YES) NO

**Service Charge Correct (YES) NO

**Location Fee Correct (YES) NO

**Maintenance Fee Correct (YES) NO

**Amount Paid 4050

Shortage \$ _____ Overage \$ _____

**Over-the-Counter ✓ Mail _____

**Township(s) 10N 9N 10N 9N

**Range(s) 9E 10E 10E 9E

**Section(s) 36 5,8,6 31 1

N/A ok NA

**GENERAL JURISDICTION OF: x CL

BLM _____

National Forest Tonto

Other _____

**STATUS CHECKED (Enter Code 669)

MTP ✓ ORCA _____ BY _____

**PRIVATE, STATE, OTHER SURFACE

**Enter Code 880 10

STATUS

**CLAIMS PARTIALLY VOID: Fee _____ Withdrawn _____ Other _____

**CLAIMS VOID: Fee _____ Withdrawn _____ Other _____

**SPECIAL INSTRUCTIONS: _____

** [] ADD: DATE _____, ACTION CODE 482, 1993; RECEIPT _____

** [✓] ADD: DATE 11-23-93, ACTION CODE 482, 1994; RECEIPT 1975919

**COMMENTS _____

NOTICE!!

These documents have been scanned!

Do not place un-scanned documents beneath this notice!

Do not remove this notice from this file!

GPO Jacket No. 560-102
Print Order 61540
Rise Business Services, LLC
Job=AZ15 7/29/2019



Box Number= AZ15182



Claim Begin-End: AMC328267-SMC328296

2 Correspondence



AZ15182-1

AMC328267-AMC329013

SENDER:

- Complete items 1 and/or 2 for additional services.
- Complete items 3, 4a, and 4b.
- Print your name and address on the reverse of this form so that we can return this card to you.
- Attach this form to the front of the mailpiece, or on the back if space does not permit.
- Write "Return Receipt Requested" on the mailpiece below the article number.
- The Return Receipt will show to whom the article was delivered and the date delivered.

I also wish to receive the following services (for an extra fee):

1. ☐ Addressee's Address
2. ☐ Restricted Delivery

Consult postmaster for fee.

3. Article Addressed to:

GERALD J. BLECH
1421 W CORAL REEF DR.
GILBERT, AZ 85233

ABANDONMENT (933-MH)
AMC328267

4a. Article Number

764563

4b. Service Type

- | | |
|--|---|
| <input type="checkbox"/> Registered | <input checked="" type="checkbox"/> Certified |
| <input type="checkbox"/> Express Mail | <input type="checkbox"/> Insured |
| <input checked="" type="checkbox"/> Return Receipt for Merchandise | <input type="checkbox"/> COD |

7. Date of Delivery

5/17/96

5. Received By: (Print Name)**8. Addressee's Address (Only if requested and fee is paid)****6. Signature: (Addressee or Agent)**

X

Mary J. Blech

UNITED STATES POSTAL SERVICE



First-Class Mail
Postage & Fees Paid
USPS
Permit No. G-10

● Print your name, address, and ZIP Code in this box ●

BUREAU OF LAND MANAGEMENT
Arizona State Office (933A)
P.O. Box 16563
Phoenix, AZ 85011-6563





United States Department of the Interior

BUREAU OF LAND MANAGEMENT

Arizona State Office

3707 North 7th Street

P.O. Box 16563

Phoenix, AZ 85011-6563

In reply refer to:

3800 (933) MH

A MC 328267

CERTIFIED MAIL - RETURN RECEIPT REQUESTED

May 3, 1996

DECISION

Mining Claimant(s)	:	Mining Claim(s),
as Shown on the	:	Mill Site(s) and Tunnel
Enclosed Sheet(s)	:	Site(s) as Shown on the
	:	Enclosed Sheet(s)

MINING CLAIMS, MILL SITES AND TUNNEL SITES DECLARED ABANDONED

Claimants are required to pay a nonrefundable maintenance fee of \$100 or submit a small miner's maintenance fee waiver for each claim/site for each specified assessment year. These requirements were established by Public Laws 102-381, 106 Stat. 1374, dated October 5, 1992, and 103-66, 107 Stat. 405, dated August 10, 1993, and the regulations implemented August 30, 1994, at 43 CFR 3833.1-5, 1-6, and 1-7.

The BLM records do not show receipt of a maintenance fee payment or exemption for the mining claim(s), mill site(s) and tunnel site(s) listed on the enclosed sheet(s) on or before August 31, 1995.

If the maintenance fee or other exemption was timely submitted to the BLM, Arizona State Office for 1996, please furnish proof to this office no later than 30 days from receipt of this Decision.

If the proof is not furnished during the 30-day period, the mining claim(s), mill site(s), and/or tunnel site(s) will be removed from the BLM records as abandoned and void.

Mary Jo Yoas

Mary Jo Yoas
Chief, Lands and Minerals
Operations Section

Enclosure

Closed

328271- 328273

328279 - 328282

328293 - 328296

8/31/95 YMH

ENTERED IN COMPUTER

MAY 07 1996

[Signature]

Rediscover Your Public Lands



1996

MISSING ASSESSMENT LIST BY SERIAL NUMBER

PAGE 001

LEAD OWNER

BLECH GERALD J
1421 W CORAL REEF DR
GILBERT AZ 85233

CO-OWNERS

NONE

ARIZONA

LEAD FILE NUMBER - 328267

CASE TYPE	SERIAL NUMBER	CLAIM NAME	LAST ASSMT.	CASE TYPE	SERIAL NUMBER	CLAIM NAME	LAST ASSMT.
LD	328271	TAURUS #16	1995	LD	328272	TAURUS #17	1995
LD	328273	TAURUS #18	1995	LD	328279	TAURUS #30	1995
LD	328280	TAURUS #31	1995	LD	328281	TAURUS #32	1995
LD	328282	TAURUS #33	1995	LD	328293	TAURUS #71	1995
LD	328294	TAURUS #72	1995	LD	328295	TAURUS #73	1995
LD	328296	TAURUS #74	1995				

OFFICIAL FILE COPY:

CF

/SDREAD/

DIV

/BRANCH/

/AUTHOR/

3800 (921) MH

A MC 109133

A MC 311033

A MC 328267 ✓

JAN 14 1994

Mr. Gerald J. Blech
1421 West Coral Reef Drive
Gilbert, Arizona 85233

Dear Mr. Blech:

The following relocation notices were received on November 23, 1993:

<u>Serial Number</u>	<u>Name of Claim</u>
A MC 328267	Surprise #1
A MC 328268	Surprise #3
A MC 328269	Surprise #4
A MC 328270	Taurus #7
A MC 328271	Taurus #16
A MC 328272	Taurus #17
A MC 328273	Taurus #18
A MC 328274	Taurus #22
A MC 328275	Taurus #23
A MC 328276	Taurus #25
A MC 328277	Taurus #28
A MC 328278	Taurus #29
A MC 328279	Taurus #30
A MC 328280	Taurus #31
A MC 328281	Taurus #32
A MC 328282	Taurus #33
A MC 328283	Taurus #51
A MC 328284	Taurus #52
A MC 328285	Taurus #53
A MC 328286	Taurus #54
A MC 328287	Taurus #55
A MC 328288	Taurus #56
A MC 328289	Taurus #57
A MC 328290	Taurus #68
A MC 328291	Taurus #69
A MC 328292	Taurus #70
A MC 328293	Taurus #71
A MC 328294	Taurus #72
A MC 328295	Taurus #73
A MC 328296	Taurus #74

The Bureau of Land Management cannot maintain two files on the same mining claim. Since these are relocations of previously filed claims, the following files are hereby closed:

<u>Serial Number</u>	<u>Name of Claim</u>
A MC 109133	Surprise #1
A MC 109135	Surprise #3
A MC 109136	Surprise #4
A MC 311033	Taurus #7
A MC 311034	Taurus #16
A MC 311035	Taurus #17
A MC 311036	Taurus #18
A MC 311037	Taurus #22
A MC 311038	Taurus #23
A MC 311039	Taurus #25
A MC 311042	Taurus #28
A MC 311043	Taurus #29
A MC 311044	Taurus #30
A MC 311045	Taurus #31
A MC 311046	Taurus #32
A MC 311047	Taurus #33
A MC 311048	Taurus #51
A MC 311049	Taurus #52
A MC 311050	Taurus #53
A MC 311051	Taurus #54
A MC 311052	Taurus #55
A MC 311053	Taurus #56
A MC 311054	Taurus #57
A MC 311065	Taurus #68
A MC 311066	Taurus #69
A MC 311067	Taurus #70
A MC 311068	Taurus #71
A MC 311069	Taurus #72
A MC 311070	Taurus #73
A MC 311071	Taurus #74

If additional information is required, please contact Mary Hyde at (602) 650-0518.

Sincerely,

MARY JO YOAS

Mary Jo Yoas
Chief, Branch of Lands and
Minerals Operations

MHyde:lj:01-13-94:MC.REL

NOTICE!!

These documents have been scanned!

Do not place un-scanned documents beneath this notice!

Do not remove this notice from this file!

GPO Jacket No. 560-102
Print Order 61540
Rise Business Services, LLC
Job=AZ15 7/29/2019



Box Number= AZ15182



Claim Begin-End: AMC328267-SMC328296

3 Transfers



AZ15182-1

AMC328267-AMC329013

**NO
DOCUMENTS
FOUND**

NO DOCUMENTS FOUND
NO DOCUMENTS FOUND

NOTICE!!

These documents have been scanned!

Do not place un-scanned documents beneath this notice!

Do not remove this notice from this file!

GPO Jacket No. 560-102
Print Order 61540
Rise Business Services, LLC
Job=AZ15 7/29/2019



Box Number= AZ15182



Claim Begin-End: AMC328267-SMC328296

4 Annual Filings



AZ15182-1

AMC328267-AMC329013

325969

311027

328267

MAINTENANCE FEE PAYMENT

Mining Claim Maintenance Fee Payment of \$155.00 per claim or site is due on or before September 1, 2018 in lieu of Assessment work for the upcoming assessment year beginning September 1st of the year noted above.

BUREAU OF LAND MANAGEMENT
ARIZONA STATE OFFICE
1 NORTH CENTRAL AVE, Suite 800
PHOENIX, ARIZONA 85004
Phone: 602-417-9200
Fax: 602-417-9556

FOR BLM USE ONLY	
NO. OF CLAIMS: _____	X \$.00 = \$ _____
RECEIPT NO. _____	CHECK NO.: _____
INIT: _____	

61849
109133
356163

BLM SERIAL
NUMBERS

NAME OF CLAIMS/SITES

1. AMC #'s: Please see attached, EXHIBIT "A"

43 CFR 3833.0-5(e) (August 30, 1994) requires that the names of all of the owners and their current addresses Shall be identified on all instruments required to be recorded or filed by the regulation, 43 CFR Subpart 3833.

NAME: Gerald J. Blech

ADDRESS: P.O. Box 233

CITY: Bayfield

STATE: COLORADO

ZIP: 81122

IS THIS A NEW ADDRESS ☒ no

CLAIMANT'S NAME: Gerald J. Blech

ADDRESS: P.O. Box 233

CITY: Bayfield

STATE: Colorado

ZIP: 81122

PHONE: 1-970-749-2181

☐ CHECK HERE IF THIS IS A CHANGE OF ADDRESS

Signature: _____

To record with the County, one claimant or an Agent must sign.

NO. OF CLAIMS 40
AMOUNT \$6200.
RECEIPT NO. 4251514
INIT. GB

** BLM-ASO**

CHECK \$6000
+ CC 200

RECEIVED BLM AZ STATE OFFICE 2018 AUG 31 A 11:06 PHOENIX, ARIZONA BLM DATE STAMP
--

FOR BLM USE ONLY	
DATE ENTERED INTO COMPUTER: _____	
INITIALS: _____	VERIFIED: _____

ENTERED
SEP 04 2018
BY: BAM

EXHIBIT "A"

08/31/2018	Taurus Mining			Gila County Records		BLM Serial#
Claim Name	Sec/Rgn/Twn			Docket	Pages	AMC No.
Taurus #1	31	10E	10N	898	397-398	325969 7
" #2	"	"	"	"	399-400	325970
" #3	"	"	"	"	401-402	325971
" #4	"	"	"	"	403-404	325972 J
" #6	"	"	"	822	99-100	311032
" #7	"	"	"	Fee #	93-640840	328270 4
" #22	"	"	"	" #	93-640844	328274 7
" #23	36	9E	10N	" #	93-640845	328275
" #25	6	10E	9N	" #	93-640846	328276 J
" #26	31	10E	10N	Docket #	822 115-116	311040 7
" #27	"	"	"	"	117-118	311041 J
" #28	"	"	"	Fee #	93-640847	328277 J
" #29	"	"	"	" #	93-640848	328278 J
" #51	6	10E	9N	" #	93-640853	328283 7
" #52	"	"	"	" #	93-640854	328284
" #53	"	"	"	" #	93-640855	328285
" #54	"	"	"	" #	93-640856	328286
" #55	"	"	"	" #	93-640857	328287
" #56	"	"	"	" #	93-640858	328288
" #57	"	"	"	" #	93-640859	328289 J
" #58	"	"	"	Docket #	822 145-146	311055 7
" #59	"	"	"	"	147-148	311056
" #60	"	"	"	"	149-150	311057
" #61	"	"	"	"	151-152	311058
" #62	"	"	"	"	153-154	311059
" #63	7	10E	9N	"	155-156	311060
" #64	"	"	"	"	157-158	311061
" #65	"	"	"	"	159-160	311062
" #66	"	"	"	"	161-162	311063
" #67	"	"	"	"	163-164	311064 J
" #68	6	10E	9N	Fee #	93-640860	328290 7
" #69	"	"	"	" #	93-640861	328291
" #70	"	"	"	" #	93-640862	328292 J
4-J	5	10E	9N	Docket #	481 946-947	61850 -
Surprise #1	5	10E	9N	Fee #	93-640837	328267 -
" #2	5	10E	9N	Docket #	507 668-669	109134 -
" #3	5	10E	9N	Fee #	93-640838	328268 J
" #4	5/8	10E	9N	Fee #	93-640839	328269 J
" #5	5/8	10E	9N	Docket #	507 674-675	109137 -
Good Life	29	10E	10N	Docket #	2002-006827	356163 -

Gerald J. Blech
P.O. Box 233
Bayfield, Colorado 81122
Res#

40 Claims in Total.

PHOENIX, ARIZONA

1 AUG 31 11:06

RECEIVED
BLM AZ STATE OFFICE

United States Department of the Interior
Bureau of Land Management
 DIV OF LANDS, MINRLS & ENERGY
 ONE N CENTRAL AVE
 PHOENIX, AZ 85004 -4427
 Phone: 602-417-9200

Receipt

No: 4251514

Transaction #: 4367023	
Date of Transaction: 08/31/2018	
CUSTOMER:	
	GERALD J BLECH PO BOX 233 BAYFIELD, CO 81122-0233 US

LINE #	QTY	DESCRIPTION	REMARKS	UNIT PRICE	TOTAL
1	1.00	LOCATABLE MINERALS / MINING CLAIMS- NOT NEW-UNADJUD, ONE AUTH NO. ONLY / MINING CLAIM MONEY RECEIVED CASES: AMC325969/\$6200.00	2019 MAINT (40)	- n/a -	6200.00
TOTAL:					\$6,200.00

PAYMENT INFORMATION			
NOTE: Items will appear on credit card statement as "Bureau of Land Mgmt CO".			
1	AMOUNT:	200.00	POSTMARKED: N/A
	TYPE:	CREDIT CARD	RECEIVED: 08/31/2018
	NAME:	BLECH, GERALD J PO BOX 233 BAYFIELD CO 81122-0233 US	
	CARD NO:	XXXXXXXXXXXX3215	AUTH CODE: 031745
	NAME ON CARD:	GERALD J BLECH	
	SIGNATURE:		
2	AMOUNT:	6000.00	POSTMARKED: N/A
	TYPE:	CHECK	RECEIVED: 08/31/2018
	CHECK NO:	092738	
	NAME:	BLECH, GERALD J PO BOX 233 BAYFIELD CO 81122-0233 US	

REMARKS

**DEPARTMENT OF THE INTERIOR
BUREAU OF LAND MANAGEMENT
MINING CLAIMS**

MC Maintenance Fees Paid Through the BLM Pay Portal

CBS Receipt: 3968350Printed For Lead File # **AMC328267**

Agency Tracking ID: 1504193410

Assessment Year: 2018

Number of BLM Serial Nr: 40

Paid On: 08/31/2017

Total Amount Paid: \$6,200.00

Claim Name	BLM Serial No	Lead File No	Amount Paid
SURPRISE #2	AMC109134	AMC109133	\$155.00
SURPRISE #5	AMC109137	AMC109133	\$155.00
TAURUS #6	AMC311032	AMC311027	\$155.00
TAURUS #26	AMC311040	AMC311027	\$155.00
TAURUS #27	AMC311041	AMC311027	\$155.00
TAURUS #58	AMC311055	AMC311027	\$155.00
TAURUS #59	AMC311056	AMC311027	\$155.00
TAURUS #60	AMC311057	AMC311027	\$155.00
TAURUS #61	AMC311058	AMC311027	\$155.00
TAURUS #62	AMC311059	AMC311027	\$155.00
TAURUS #63	AMC311060	AMC311027	\$155.00
TAURUS #64	AMC311061	AMC311027	\$155.00
TAURUS #65	AMC311062	AMC311027	\$155.00
TAURUS #66	AMC311063	AMC311027	\$155.00
TAURUS #67	AMC311064	AMC311027	\$155.00
TAURUS #1	AMC325969	AMC325969	\$155.00
TAURUS #2	AMC325970	AMC325969	\$155.00
TAURUS #3	AMC325971	AMC325969	\$155.00
TAURUS #4	AMC325972	AMC325969	\$155.00
SURPRISE #1	AMC328267	AMC328267	\$155.00
SURPRISE #3	AMC328268	AMC328267	\$155.00
SURPRISE #4	AMC328269	AMC328267	\$155.00
TAURUS #7	AMC328270	AMC328267	\$155.00
TAURUS #22	AMC328274	AMC328267	\$155.00
TAURUS #23	AMC328275	AMC328267	\$155.00
TAURUS #25	AMC328276	AMC328267	\$155.00
TAURUS #28	AMC328277	AMC328267	\$155.00
TAURUS #29	AMC328278	AMC328267	\$155.00
TAURUS #51	AMC328283	AMC328267	\$155.00
TAURUS #52	AMC328284	AMC328267	\$155.00
TAURUS #53	AMC328285	AMC328267	\$155.00
TAURUS #54	AMC328286	AMC328267	\$155.00
TAURUS #55	AMC328287	AMC328267	\$155.00
TAURUS #56	AMC328288	AMC328267	\$155.00
TAURUS #57	AMC328289	AMC328267	\$155.00
TAURUS #68	AMC328290	AMC328267	\$155.00

Run Date: 09/05/17

Run Time: 02:33 PM

**DEPARTMENT OF THE INTERIOR
BUREAU OF LAND MANAGEMENT
MINING CLAIMS**

MC Maintenance Fees Paid Through the BLM Pay Portal

CBS Receipt: 3968350

Printed For Lead File # AMC328267

Agency Tracking ID: 1504193410

Assessment Year: 2018

Number of BLM Serial Nr: 40

Paid On: 08/31/2017

Total Amount Paid: \$6,200.00

Claim Name	BLM Serial No	Lead File No	Amount Paid
TAURUS #69	AMC328291	AMC328267	\$155.00
TAURUS #70	AMC328292	AMC328267	\$155.00
GOOD LIFE	AMC356163	AMC356163	\$155.00
4-J	AMC61850	AMC61849	\$155.00

United States Department of the Interior
Bureau of Land Management
 BUSINESS & SUPPORT SVCS DIV
 ONE N CENTRAL AVE SUITE 800
 PHOENIX, AZ 85004 -4427
 Phone: 602-417-9200

Receipt

No: 3968350

5

Transaction #: 4078247	
Date of Transaction: 08/31/2017	
CUSTOMER:	
STEPHEN F HIBBITTS 675 E CARLA VISTA CHANDLER, AZ 85225 US	

LINE #	QTY	DESCRIPTION	REMARKS	UNIT PRICE	TOTAL
1	1.00	LOCATABLE MINERALS / MINING CLAIMS- NOT NEW-UNADJUD, ONE AUTH NO. ONLY / MINING CLAIM MONEY RECEIVED CASES: AMC325969/\$6200.00		- n/a -	6200.00
TOTAL:					\$6,200.00

PAYMENT INFORMATION			
NOTE: Items will appear on credit card statement as "BLM O Mining Claim".			
1	AMOUNT:	6200.00	POSTMARKED: N/A
	TYPE:	CREDIT CARD	RECEIVED: 08/31/2017
	NAME:	STEPHEN F HIBBITTS 675 E CARLA VISTA CHANDLER AZ 85225 US	
	CARD NO:	XXXXXXXXXXXX9370	AUTH CODE: 183441
	NAME ON CARD:	STEPHEN F HIBBITTS	
	EXPIRES:	10/2019	
	SIGNATURE:		

REMARKS

This receipt was generated by the automated BLM Collections and Billing System and is a paper representation of a portion of the official electronic record contained therein.

MAINTENANCE FEE PAYMENT

Mining Claim Maintenance Fee Payment of \$155,00 per claim or site is due on or before September 01, 2016 in lieu of Assessment work for the upcoming assessment year beginning September 1st of the year noted above.

BUREAU OF LAND MANAGEMENT
ARIZONA STATE OFFICE
1 NORTH CENTRAL AVENUE
PHOENIX, ARIZONA 85004
602-417-9200
www.az.blm.gov

FOR BLM USE ONLY	
NO. OF CLAIMS: <u>40</u>	X \$ = \$ <u>6200.00</u>
RECEIPT NO. <u>3642579</u>	CHECK NO.: <u>200189248</u>
INIT: <u>DER</u>	

BLM SERIAL
NUMBERS

NAME OF CLAIMS/SITES

1. AMC # Please see attached Exhibit "A"

AC 782 (2017)
ENTERED AUG 29 2016
PB

43 CFR 3833.0-5(e) (August 30, 1994) requires that the names of all of the owners and their current addresses shall be identified on all instruments required to be recorded or filed by the regulation, 43 CFR Subpart 3833.

NAME: Gerald J. Blech

ADDRESS: P.O. BOX 233

CITY: Bayfield STATE: Colorado ZIP: 81122 IS THIS A NEW ADDRESS? ☒ No

CLAIMANT'S NAME: Gerald J. Blech

ADDRESS: P.O. Box 233

CITY: Bayfield STATE: Colorado ZIP: 81122


PHONE: 1-970-749-2181

FAX: _____

☐ CHECK HERE IF THIS IS A CHANGE OF ADDRESS

Signature: [Signature]

To record with the County, one claimant or an Agent must sign.



FOR BLM USE ONLY	
DATE ENTERED INTO COMPUTER: <u>8/24/16</u>	
INITIALS: _____	VERIFIED: _____

EXHIBIT "A"

08/06/2016	Taurus Mining			Gila County Records		BLM Serial#
Claim Name	Sec/Rgn/Twn			Docket	Pages	AMC No.
Taurus #1	31	10E	10N	898	397-398	325969
" #2	"	"	"	"	399-400	325970
" #3	"	"	"	"	401-402	325971
" #4	"	"	"	"	403-404	325972
" #6	"	"	"	822	99-100	311032
" #7	"	"	"	Fee #	93-640840	328270
" #22	"	"	"	" #	93-640844	328274
" #23	36	9E	10N	" #	93-640845	328275
" #25	6	10E	9N	" #	93-640846	328276
" #26	31	10E	10N	Docket #	822 115-116	311040
" #27	"	"	"	"	" 117-118	311041
" #28	"	"	"	Fee #	93-640847	328277
" #29	"	"	"	" #	93-640848	328278
" #51	6	10E	9N	" #	93-640853	328283
" #52	"	"	"	" #	93-640854	328284
" #53	"	"	"	" #	93-640855	328285
" #54	"	"	"	" #	93-640856	328286
" #55	"	"	"	" #	93-640857	328287
" #56	"	"	"	" #	93-640858	328288
" #57	"	"	"	" #	93-640859	328289
" #58	"	"	"	Docket #	822 145-146	311055
" #59	"	"	"	"	" 147-148	311056
" #60	"	"	"	"	" 149-150	311057
" #61	"	"	"	"	" 151-152	311058
" #62	"	"	"	"	" 153-154	311059
" #63	7	10E	9N	"	" 155-156	311060
" #64	"	"	"	"	" 157-158	311061
" #65	"	"	"	"	" 159-160	311062
" #66	"	"	"	"	" 161-162	311063
" #67	"	"	"	"	" 163-164	311064
" #68	6	10E	9N	Fee #	93-640860	328290
" #69	"	"	"	" #	93-640861	328291
" #70	"	"	"	" #	93-640862	328292
4-J	5	10E	9N	Docket #	481 946-947	61850
Surprise #1	5	10E	9N	Fee #	93-640837	328267
" #2	5	10E	9N	Docket #	507 668-669	109134
" #3	5	10E	9N	Fee #	93-640838	328268
" #4	5/8	10E	9N	Fee #	93-640839	328269
" #5	5/8	10E	9N	Docket #	507 674-675	109137
Good Life	29	10E	10N	Docket #	2002-006827	356163

Gerald J. Blech
P.O. Box 233
Bayfield, Colorado 81122
Res# 1-970-749-2181

40 Claims in Total.



RECEIVED
BLM AZ STATE OFFICE
2016 AUG 26 A 11:26
PHOENIX, ARIZONA

United States Department of the Interior
Bureau of Land Management
 DIV OF LANDS, MINRLS & ENERGY
 ONE N CENTRAL AVE
 PHOENIX, AZ 85004 -4427
 Phone: 602-417-9200

Receipt

No: 3642579

Transaction #: 3746538		ENTERED AUG 29 2016 <i>AC 782 (2017)</i>
Date of Transaction: 08/26/2016		
CUSTOMER:		
GERALD J BLECH PO BOX 233 BAYFIELD, CO 81122-0233 US		

LINE #	QTY	DESCRIPTION	REMARKS	UNIT PRICE	TOTAL
1	1.00	LOCATABLE MINERALS / MINING CLAIMS- NOT NEW-UNADJUD, ONE AUTH NO. ONLY / MINING CLAIM MONEY RECEIVED CASES: AMC325969/\$6200.00	2017 MAINT/40	- n/a -	6200.00
TOTAL:					\$6,200.00

PAYMENT INFORMATION			
1	AMOUNT:	6200.00	POSTMARKED: N/A
	TYPE:	CHECK	RECEIVED: 08/26/2016
	CHECK NO:	200189248	
	NAME:	BLECH, GERALD J PO BOX 233 BAYFIELD CO 81122-0233 US	

REMARKS

This receipt was generated by the automated BLM Collections and Billing System and is a paper representation of a portion of the official electronic record contained therein.

Amc #'s
 61850
 109134; 109137
 311032
 311040 - 41
 311055 - 64
 325969 - 972
 328267 - 270
 328274 - 278
 328283 - 292
 356163

MAINTENANCE FEE PAYMENT

61849 325969
109133 311027
356163 328267

Mining Claim Maintenance Fee Payment of \$155.00 per claim or site is due on or before September 01, 2015 in lieu of Assessment work for the upcoming assessment year beginning September 1st of the year noted above.

BUREAU OF LAND MANAGEMENT
ARIZONA STATE OFFICE
1 NORTH CENTRAL AVENUE
PHOENIX, ARIZONA 85004
602-417-9200
www.az.blm.gov

FOR BLM USE ONLY	
NO. OF CLAIMS: <u>40</u>	X \$155 = \$ <u>6200.</u>
RECEIPT NO. <u>3362712</u>	CHECK NO.: _____
INIT: <u>EB</u>	

BLM SERIAL
NUMBERS

NAME OF CLAIMS/SITES

1. AMC # Please see attached Exhibit "A"

43 CFR 3833.0-5(e) (August 30, 1994) requires that the names of all of the owners and their current addresses shall be identified on all instruments required to be recorded or filed by the regulation, 43 CFR Subpart 3833.

NAME: Gerald J. Blech

ADDRESS: P.O. BOX 233

CITY: Bayfield STATE: Colorado ZIP: 81122 IS THIS A NEW ADDRESS? ☒ No

CLAIMANT'S NAME: Gerald J. Blech

ADDRESS: P.O. Box 233

CITY: Bayfield STATE: Colorado ZIP: 81122


PHONE: 1-970-

FAX: _____

☐ CHECK HERE IF THIS IS A CHANGE OF ADDRESS

Signature: 

To record with the County, one claimant or an Agent must sign.



FOR BLM USE ONLY	
DATE ENTERED INTO COMPUTER: _____	
INITIALS: _____	VERIFIED: _____

Rth

EXHIBIT "A"

08/10/2015	Taurus Mining			Gila County Records		BLM Serial#
Claim Name	Sec/Rgn/Twn			Docket	Pages	AMC No.
Taurus #1	31	10E	10N	898	397-398	325969 7
" #2	"	"	"	"	399-400	325970
" #3	"	"	"	"	401-402	325971
" #4	"	"	"	"	403-404	325972 J
" #6	"	"	"	822	99-100	311032 →
" #7	"	"	"	Fee #	93-640840	328270 →
" #22	"	"	"	" #	93-640844	328274 7
" #23	36	9E	10N	" #	93-640845	328275
" #25	6	10E	9N	" #	93-640846	328276 J
" #26	31	10E	10N	Docket #	822 115-116	311040 7
" #27	"	"	"	"	117-118	311041 J
" #28	"	"	"	Fee #	93-640847	328277 7
" #29	"	"	"	" #	93-640848	328278 J
" #51	6	10E	9N	" #	93-640853	328283 7
" #52	"	"	"	" #	93-640854	328284
" #53	"	"	"	" #	93-640855	328285
" #54	"	"	"	" #	93-640856	328286
" #55	"	"	"	" #	93-640857	328287
" #56	"	"	"	" #	93-640858	328288
" #57	"	"	"	" #	93-640859	328289 J
" #58	"	"	"	Docket #	822 145-146	311055 7
" #59	"	"	"	"	147-148	311056
" #60	"	"	"	"	149-150	311057
" #61	"	"	"	"	151-152	311058
" #62	"	"	"	"	153-154	311059
" #63	7	10E	9N	"	155-156	311060
" #64	"	"	"	"	157-158	311061
" #65	"	"	"	"	159-160	311062
" #66	"	"	"	"	161-162	311063
" #67	"	"	"	"	163-164	311064 J
" #68	6	10E	9N	Fee #	93-640860	328290 7
" #69	"	"	"	" #	93-640861	328291
" #70	"	"	"	" #	93-640862	328292 J
4-J	5	10E	9N	Docket #	481 946-947	61850 →
Surprise #1	5	10E	9N	Fee #	93-640837	328267 →
" #2	5	10E	9N	Docket #	507 668-669	109134 →
" #3	5	10E	9N	Fee #	93-640838	328268 7
" #4	5/8	10E	9N	Fee #	93-640839	328269 J
" #5	5/8	10E	9N	Docket #	507 674-675	109137 →
Good Life	29	10E	10N	Docket #	2002-006827	356163 →

Gerald J. Blech
P.O. Box 233
Bayfield, Colorado 81122
Res# 1-970-

40 Claims in Total.



RECEIVED
2015 AUG 10 A 9:45
BLM ARIZONA
STATE OFFICE

United States Department of the Interior
Bureau of Land Management
LANDS/RECREATION & PLANNING
ONE N CENTRAL AVE
PHOENIX, AZ 85004 -2203
Phone: 602-417-9200

Receipt

No: 3362712

Transaction #: 3460715	
Date of Transaction: 08/10/2015	
CUSTOMER:	
	GERALD J BLECH PO BOX 233 BAYFIELD, CO 81122-0233 US

LINE #	QTY	DESCRIPTION	REMARKS	UNIT PRICE	TOTAL
1	1.00	LOCATABLE MINERALS / MINING CLAIMS- NOT NEW-UNADJUD, ONE AUTH NO. ONLY / MINING CLAIM MONEY RECEIVED CASES: AMC325969/\$6200.00	2016 MAINT (40)	- n/a -	6200.00
TOTAL:					\$6,200.00

PAYMENT INFORMATION				
1	AMOUNT:	6200.00	POSTMARKED:	N/A
	TYPE:	CASH	RECEIVED:	08/10/2015
	NAME:	BLECH, GERALD J PO BOX 233 BAYFIELD CO 81122-0233 US		

REMARKS

This receipt was generated by the automated BLM Collections and Billing System and is a paper representation of a portion of the official electronic record contained therein.

R. Am

109133
311027
325969
328267
356163

MAINTENANCE FEE PAYMENT

Mining Claim Maintenance Fee Payment of \$ 155.00 per claim or site is due on or before September 1, 2014 in lieu of Assessment work for the upcoming assessment year beginning September 1st of the year noted above.

BUREAU OF LAND MANAGEMENT
ARIZONA STATE OFFICE
1 NORTH CENTRAL AVE, Suite 800
PHOENIX, ARIZONA 85004
Phone: 602-417-9200
Fax: 602-417-9556

FOR BLM USE ONLY	
NO. OF CLAIMS: <u>40</u>	X \$ <u>155.00</u> = \$ <u>6200</u>
RECEIPT NO. <u>3114371</u>	CHECK NO.: <u>CASH</u>
INIT: <u>SC</u>	

61849

BLM SERIAL
NUMBERS

NAME OF CLAIMS/SITES

1. AMC #'s: Please see attached, EXHIBIT "A"

43 CFR 3833.0-5(e) (August 30, 1994) requires that the names of all of the owners and their current addresses Shall be identified on all instruments required to be recorded or filed by the regulation, 43 CFR Subpart 3833.

NAME: Gerald J. Blech

ADDRESS: P.O. Box 233

CITY: Bayfield

STATE: COLORADO

ZIP: 81122 IS THIS A NEW ADDRESS ☐ no

CLAIMANT'S NAME: Gerald J. Blech

ADDRESS: P.O. Box 233

CITY: Bayfield

STATE: Colorado


ZIP: 81122

PHONE: 1-970-749-2181

☐ CHECK HERE IF THIS IS A CHANGE OF ADDRESS

Signature: *Gerald J. Blech*

To record with the County, one claimant or an Agent must sign.



FOR BLM USE ONLY	
DATE ENTERED INTO COMPUTER: _____	
INITIALS: _____	VERIFIED: _____

ENTERED
AUG 29 2014
BY: AT

EXHIBIT "A"

08/27/2014	Taurus Mining			Gila County Records		BLM Serial#
Claim Name	Sec/Rgn/Twn				Docket Pages	AMC No.
Taurus #1	31 10E 10N				898 397-398	325969
" #2	" " "				" 399-400	325970
" #3	" " "				" 401-402	325971
" #4	" " "				" 403-404	325972
" #6	" " "				822 99-100	311032
" #7	" " "				Fee # 93-640840	328270
" #22	" " "				" # 93-640844	328274
" #23	36 9E 10N				" # 93-640845	328275
" #25	6 10E 9N				" # 93-640846	328276
" #26	31 10E 10N				Docket # 822 115-116	311040
" #27	" " "				" " 117-118	311041
" #28	" " "				Fee # 93-640847	328277
" #29	" " "				" # 93-640848	328278
" #51	6 10E 9N				" # 93-640853	328283
" #52	" " "				" # 93-640854	328284
" #53	" " "				" # 93-640855	328285
" #54	" " "				" # 93-640856	328286
" #55	" " "				" # 93-640857	328287
" #56	" " "				" # 93-640858	328288
" #57	" " "				" # 93-640859	328289
" #58	" " "				Docket # 822 145-146	311055
" #59	" " "				" " 147-148	311056
" #60	" " "				" " 149-150	311057
" #61	" " "				" " 151-152	311058
" #62	" " "				" " 153-154	311059
" #63	7 10E 9N				" " 155-156	311060
" #64	" " "				" " 157-158	311061
" #65	" " "				" " 159-160	311062
" #66	" " "				" " 161-162	311063
" #67	" " "				" " 163-164	311064
" #68	6 10E 9N				Fee # 93-640860	328290
" #69	" " "				" # 93-640861	328291
" #70	" " "				" # 93-640862	328292
4-J	5 10E 9N				Docket # 481 946-947	61850
Surprise #1	5 10E 9N				Fee # 93-640837	328267
" #2	5 10E 9N				Docket # 507 668-669	109134
" #3	5 10E 9N				Fee # 93-640838	328268
" #4	5/8 10E 9N				Fee # 93-640839	328269
" #5	5/8 10E 9N				Docket # 507 674-675	109137
Good Life	29 10E 10N				Docket # 2002-006827	356163

Gerald J. Blech
P.O. Box 233
Bayfield, Colorado 81122
Res# 970-749-2181

40 Claims in Total.

[Signature] "Sole Owner"
08-27-2014

[Handwritten mark]

United States Department of the Interior
Bureau of Land Management
LANDS/RECREATION & PLANNING
ONE N CENTRAL AVE
PHOENIX, AZ 85004 -2203
Phone: 602-417-9200

Receipt

No: 3114371

Transaction #: 3206104	
Date of Transaction: 08/27/2014	
CUSTOMER:	
	GERALD J BLECH PO BOX 233 BAYFIELD, CO 81122-0233 US

LINE #	QTY	DESCRIPTION	REMARKS	UNIT PRICE	TOTAL
1	1.00	LOCATABLE MINERALS / MINING CLAIMS- NOT NEW-UNADJUD, ONE AUTH NO. ONLY / MINING CLAIM MONEY RECEIVED CASES: AMC325969/\$6200.00	MAINT (40) 2015	- n/a -	6200.00
TOTAL:					\$6,200.00

PAYMENT INFORMATION				
1	AMOUNT:	6200.00	POSTMARKED:	N/A
	TYPE:	CASH	RECEIVED:	08/27/2014
	NAME:	BLECH, GERALD J PO BOX 233 BAYFIELD CO 81122-0233 US		

REMARKS

This receipt was generated by the automated BLM Collections and Billing System and is a paper representation of a portion of the official electronic record contained therein.

AMC 311027
AMC 325969
AMC 328267
AMC 61849
AMC 109133
AMC 356163

MAINTENANCE FEE PAYMENT

Mining Claim Maintenance Fee Payment of \$140 per claim or site is due on or before September 1, 2013 in lieu of assessment work for the upcoming assessment year beginning September 1, of the year noted above.

BUREAU OF LAND MANAGEMENT
ARIZONA STATE OFFICE
1 NORTH CENTRAL AVE, Suite 800
PHOENIX, ARIZONA 85004
Phone: 602-417-9200
Fax: 602-417-9556

FOR BLM USE ONLY	
NO. OF CLAIMS: <u>40</u>	X \$140 = \$ <u>5600</u>
RECEIPT NO. _____	CHECK NO.: <u>per L.H.</u>
INIT: _____	<u># 2861474</u>

BLM SERIAL
NUMBERS

NAME OF CLAIMS/SITES

1. AMC #'s Please see attached, EXHIBIT "A"

43 CFR 3833.0-5(e) (August 30, 1994) requires that the names of all of the owners and their current addresses shall be identified on all instruments required to be recorded or filed by the regulation, 43 CFR Subpart 3833.

NAME: Gerald J. Blech

ADDRESS: P.O. Box 233

CITY: Bayfield

STATE: COLORADO

ZIP: 81122 IS THIS A NEW ADDRESS ☒ no

CLAIMANT'S NAME: Gerald J. Blech

ADDRESS: P.O. Box 233

CITY: Bayfield STATE: Colorado ZIP: 81122

PHONE: 1-970-385-8962


FAX: 1-970-259-1609

☐ CHECK HERE IF THIS IS A CHANGE OF ADDRESS

Signature: [Signature]

To record with the County, one claimant or an Agent must sign.

ENTERED
AUG 27 2013
BY: TS



FOR BLM USE ONLY	
DATE ENTERED INTO COMPUTER: _____	
INITIALS: _____	VERIFIED: _____

EXHIBIT "A"

08/31/2013		Taurus Mining			Gila County Records		BLM Serial#
Claim Name	Sec/Rgn/Twn				Docket	Pages	AMC No.
Taurus #1	31 10E 10N				898	397-398	325969
" #2	" " "				"	399-400	325970
" #3	" " "				"	401-402	325971
" #4	" " "				"	403-404	325972
" #6	" " "				822	99-100	311032
" #7	" " "				Fee #	93-640840	328270
" #22	" " "				" #	93-640844	328274
" #23	36 9E 10N				" #	93-640845	328275
" #25	6 10E 9N				" #	93-640846	328276
" #26	31 10E 10N				Docket #	822 115-116	311040
" #27	" " "				"	117-118	311041
" #28	" " "				Fee #	93-640847	328277
" #29	" " "				" #	93-640848	328278
" #51	6 10E 9N				" #	93-640853	328283
" #52	" " "				" #	93-640854	328284
" #53	" " "				" #	93-640855	328285
" #54	" " "				" #	93-640856	328286
" #55	" " "				" #	93-640857	328287
" #56	" " "				" #	93-640858	328288
" #57	" " "				" #	93-640859	328289
" #58	" " "				Docket #	822 145-146	311055
" #59	" " "				"	147-148	311056
" #60	" " "				"	149-150	311057
" #61	" " "				"	151-152	311058
" #62	" " "				"	153-154	311059
" #63	7 10E 9N				"	155-156	311060
" #64	" " "				"	157-158	311061
" #65	" " "				"	159-160	311062
" #66	" " "				"	161-162	311063
" #67	" " "				"	163-164	311064
" #68	6 10E 9N				Fee #	93-640860	328290
" #69	" " "				" #	93-640861	328291
" #70	" " "				" #	93-640862	328292
4-J	5 10E 9N				Docket #	481 946-947	61858
Surprise #1	5 10E 9N				Fee #	93-640837	328293
" #2	5 10E 9N				Docket #	507 668-669	109134
" #3	5 10E 9N				Fee #	93-640838	328294
" #4	5/8 10E 9N				Fee #	93-640839	328295
" #5	5/8 10E 9N				Docket #	507 674-675	109137
Good Life	29 10E 10N				Docket #	2002-006827	356163

PHOENIX, ARIZONA

2013 AUG 21 AM 11:50

Gerald J. Blech

P.O. Box 233

Bayfield, Colorado 81122

Res# 1-970-385-8962

Fax# 1-970-259-1609

40 Claims in Total.

United States Department of the Interior
Bureau of Land Management
LANDS/RECREATION & PLANNING
ONE N CENTRAL AVE
PHOENIX, AZ 85004 -2203
Phone: 602-417-9200

Receipt

No:

2861474

Transaction #: 2947348

Date of Transaction: 08/21/2013

CUSTOMER:

GERALD J BLECH
PO BOX 233
BAYFIELD, CO 81122-0233 US

LINE #	QTY	DESCRIPTION	REMARKS	UNIT PRICE	TOTAL
1	1.00	LOCATABLE MINERALS / MINING CLAIMS-NOT NEW-UNADJUD, ONE AUTH NO. ONLY / MINING CLAIM MONEY RECEIVED CASES: AMC325969/\$5600.00	MAINT 2014/40	- n/a -	5600.00
TOTAL:					\$5,600.00

PAYMENT INFORMATION

NOTE: Items will appear on credit card statement as "Bureau of Land Mgmt CO".

1	AMOUNT:	5600.00	POSTMARKED:	N/A
	TYPE:	CREDIT CARD	RECEIVED:	08/21/2013
	NAME:	BLECH, GERALD J PO BOX 233 BAYFIELD CO 81122-0233 US		
	CARD NO:	XXXXXXXXXXXX3859	AUTH CODE:	121760
	NAME ON CARD:	ERICA EASTON		
	EXPIRES:	08/2016		
	SIGNATURE:			

REMARKS

This receipt was generated by the automated BLM Collections and Billing System and is a paper representation of a portion of the official electronic record contained therein.

AMC 325969

311027

328267

61849

MAINTENANCE FEE PAYMENT

Mining Claim Maintenance Fee Payment of \$140.00 per claim or site is due on or before September 1, 2012 in lieu of Assessment work for the upcoming assessment year beginning September 1st of the year noted above.

BUREAU OF LAND MANAGEMENT
ARIZONA STATE OFFICE
1 NORTH CENTRAL AVE, Suite 800
PHOENIX, ARIZONA 85004
Phone: 602-417-9200
Fax: 602-417-9556

FOR BLM USE ONLY	
NO. OF CLAIMS: <u>40</u>	X \$140.00 = \$ <u>5,600</u>
RECEIPT NO. <u>2637155</u>	CHECK NO.: <u>5182</u>
INIT: <u>AMC</u>	

AMC 109133

356163

BLM SERIAL
NUMBERS

NAME OF CLAIMS/SITES

1. AMC #'s: Please see attached, EXHIBIT "A"

43 CFR 3833.0-5(e) (August 30, 1994) requires that the names of all of the owners and their current addresses Shall be identified on all instruments required to be recorded or filed by the regulation, 43 CFR Subpart 3833.

NAME: Gerald J. BlechADDRESS: P.O. Box 233CITY: BayfieldSTATE: COLORADOZIP: 81122IS THIS A NEW ADDRESS ☒ **NO**CLAIMANT'S NAME: Gerald J. BlechADDRESS: P.O. Box 233CITY: BayfieldSTATE: ColoradoZIP: 81122PHONE: 1-970-385-8962FAX: 1-970-259-1609

☐ CHECK HERE IF THIS IS A CHANGE OF ADDRESS

Signature: Gerald J. Blech

To record with the County, one claimant or an Agent must sign.

RECEIVED	BLM	NO
AZ STATE OFFICE		
2012 AUG 22 A 11:23		
PHOENIX, ARIZONA		
BLM DATE STAMP		

FOR BLM USE ONLY	
DATE ENTERED INTO COMPUTER: _____	
INITIALS: _____	VERIFIED: _____

ENTERED INTO COMPUTER

9/5/12 AT

EXHIBIT "A"

08/31/2012		Taurus Mining			Gila County Records		BLM Serial#
Claim Name		Sec/Rgn/Twn			Docket	Pages	AMC No.
Taurus #1		31	10E	10N	898	397-398	325969
" #2		"	"	"	"	399-400	325970
" #3		"	"	"	"	401-402	325971
" #4		"	"	"	"	403-404	325972
" #6		"	"	"	822	99-100	311032
" #7		"	"	"	Fee #	93-640840	328270
" #22		"	"	"	" #	93-640844	328274
" #23	36	9E	10N		" #	93-640845	328275
" #25	6	10E	9N		" #	93-640846	328276
" #26	31	10E	10N		Docket #	822 115-116	311040
" #27	"	"	"		"	117-118	311041
" #28	"	"	"		Fee #	93-640847	328277
" #29	"	"	"		" #	93-640848	328278
" #51	6	10E	9N		" #	93-640853	328283
" #52	"	"	"		" #	93-640854	328284
" #53	"	"	"		" #	93-640855	328285
" #54	"	"	"		" #	93-640856	328286
" #55	"	"	"		" #	93-640857	328287
" #56	"	"	"		" #	93-640858	328288
" #57	"	"	"		" #	93-640859	328289
" #58	"	"	"		Docket #	822 145-146	311055
" #59	"	"	"		"	147-148	311056
" #60	"	"	"		"	149-150	311057
" #61	"	"	"		"	151-152	311058
" #62	"	"	"		"	153-154	311059
" #63	7	10E	9N		"	155-156	311060
" #64	"	"	"		"	157-158	311061
" #65	"	"	"		"	159-160	311062
" #66	"	"	"		"	161-162	311063
" #67	"	"	"		"	163-164	311064
" #68	6	10E	9N		Fee #	93-640860	328290
" #69	"	"	"		" #	93-640861	328291
" #70	"	"	"		" #	93-640862	328292
4-J	5	10E	9N		Docket #	481 946-947	61850
Surprise #1	5	10E	9N		Fee #	93-640837	328267
" #2	5	10E	9N		Docket #	507 668-669	109134
" #3	5	10E	9N		Fee #	93-640838	328268
" #4	5/8	10E	9N		Fee #	93-640839	328269
" #5	5/8	10E	9N		Docket #	507 674-675	109137
Good Life	29	10E	10N		Docket #	2002-006827	35663

Gerald J. Blech
P.O. Box 233
Bayfield, Colorado 81122
Res# 1-970-385-8962

Fax# 1-970-259-1609

40 Claims in Total.

PHOENIX, ARIZONA

2012 AUG 22 A 11:23

RECEIVED
BLM AZ STATE OFFICE

United States Department of the Interior
 Bureau of Land Management
 LANDS/RECREATION & PLANNING
 ONE N CENTRAL AVE
 PHOENIX, AZ 85004 -2203
 Phone: 602-417-9200

Receipt

No:

2637155

Transaction #: 2717756		ENTERED INTO COMPUTER
Date of Transaction: 08/22/2012		
CUSTOMER:		
	IDA CAPERTON 842 W 10TH AVE APACHE JUNCTION, AZ 85120-7020 US	

LINE #	QTY	DESCRIPTION	REMARKS	UNIT PRICE	TOTAL
1	1.00	LOCATABLE MINERALS / MINING CLAIMS-NOT NEW-UNADJUD, ONE AUTH NO. ONLY / MINING CLAIM MONEY RECEIVED CASES: AMC325969/\$5600.00	MAINT 2013/40	- n/a -	5600.00
TOTAL:					\$5,600.00

PAYMENT INFORMATION			
1	AMOUNT:	5600.00	POSTMARKED: N/A
	TYPE:	CHECK	RECEIVED: 08/22/2012
	CHECK NO:	5182	
	NAME:	CAPERTON, IDA 842 W 10TH AVE APACHE JUNCTION AZ 85120-7020 US	

REMARKS

This receipt was generated by the automated BLM Collections and Billing System and is a paper representation of a portion of the official electronic record contained therein. Lead Amc # 5 (PB)

Amc 325969

311027

328267

61849

109133

356163

AMC 325969
311027
328267
109133
61849
356163

MAINTENANCE FEE PAYMENT

Mining Claim Maintenance Fee Payment of \$140 per claim or site is due on or before September 1, 2011 in lieu of assessment work for the upcoming assessment year beginning September 1 of the year noted above.

BUREAU OF LAND MANAGEMENT
ARIZONA STATE OFFICE
1 NORTH CENTRAL AVE, Suite 800
PHOENIX, ARIZONA 85004
Phone: 602-417-9200
Fax: 602-417-9556

FOR BLM USE ONLY	
NO. OF CLAIMS: <u>40</u>	X \$140 = \$ <u>5600.00</u>
RECEIPT NO. <u>2418672</u>	CHECK NO.: <u>CC</u>
INITIALS <u>ASB</u>	

BLM SERIAL
NUMBERS

NAME OF CLAIMS/SITES

ENTERED INTO COMPUTER
AUG 30 2011

1. AMC #s Please see attached, EXHIBIT "A"

43 CFR 3833.0-5(e) (August 30, 1994) requires that the names of all of the owners and their current addresses shall be identified on all instruments required to be recorded or filed by the regulation, 43 CFR Subpart 3833.

NAME: Gerald J. Blech

ADDRESS: P.O. Box 233

CITY: Bayfield

STATE: COLORADO

ZIP: 81122

IS THIS A NEW ADDRESS ☒ no

CLAIMANT'S NAME: Gerald J. Blech

ADDRESS: P.O. Box 233

CITY: Bayfield

STATE: Colorado

ZIP: 81122

PHONE: 1-970-385-8962

FAX: 1-970-259-1609

RECEIVED BLM STATE OFFICE PHOENIX, ARIZONA 2011 AUG 29 P 2:03
BLM DATE STAMP

☐ CHECK HERE IF THIS IS A CHANGE OF ADDRESS

Signature: Gerald J. Blech

To record with the County, one claimant or an Agent must sign.

FOR BLM USE ONLY	
DATE ENTERED INTO COMPUTER: _____	
INITIALS: _____	VERIFIED: _____

United States Department of the Interior
Bureau of Land Management
LANDS/RECREATION & PLANNING
ONE N CENTRAL AVE
PHOENIX, AZ 85004 -2203
Phone: 602-417-9200

Receipt

No: 2418672

Transaction #: 2494083	
Date of Transaction: 08/29/2011	
CUSTOMER:	
GERALD J BLECH PO BOX 233 BAYFIELD, CO 81122-0233 US	ENTERED INTO COMPUTER AUG 30 2011 ✓

LINE #	QTY	DESCRIPTION	REMARKS	UNIT PRICE	TOTAL
1	1.00	LOCATABLE MINERALS / MINING CLAIMS-NOT NEW-UNADJUD, ONE AUTH NO. ONLY / MINING CLAIM MONEY RECEIVED CASES: AMC325969/\$5600.00	MAINT FEE PYMNT (40) 2012	- n/a -	5600.00
TOTAL:					\$5,600.00

PAYMENT INFORMATION			
NOTE: Items will appear on credit card statement as "Bureau of Land Mgmt CO".			
1	AMOUNT:	5600.00	POSTMARKED: N/A
	TYPE:	CREDIT CARD	RECEIVED: 08/29/2011
	NAME:	ILLICETE, TONI J 9173 SE MYSTIC COVE TERRACE HOBE SOUND FL 33455-7738 US	
	CARD NO:	XXXXXXXXXXXX9013	AUTH CODE: 250894
	NAME ON CARD:	TONI ILLICETE	
	EXPIRES:	06/2012	
	SIGNATURE:		

REMARKS

This receipt was generated by the automated BLM Collections and Billing System and is a paper representation of a portion of the official electronic record contained therein

7110 325 969
 328 267
 311027
 618 49
 10 9133

MAINTENANCE FEE PAYMENT

Mining Claim Maintenance Fee Payment of \$100 per claim or site is due on or before September 1, 2010 in lieu of assessment work for the upcoming assessment year beginning September 1 of the year noted above.

BUREAU OF LAND MANAGEMENT
 ARIZONA STATE OFFICE
 222 NORTH CENTRAL AVENUE
 PHOENIX, ARIZONA 85004
 602-417-9200
 www.az.blm.gov

FOR BLM USE ONLY	
NO. OF CLAIMS: <u>40</u>	X \$140 = \$ <u>5600.00</u>
RECEIPT NO. <u>2195323</u>	CHECK NO.: <u>C.C.</u>
INITIALS: <u>GB</u>	

BLM SERIAL
 NUMBERS

NAME OF CLAIMS/SITES

1. AMC AS PLEASE SEE ATTACHED, EXHIBIT "A"

43 CFR 3833.0-5(e) (August 30, 1994) requires that the names of all of the owners and their current addresses shall be identified on all instruments required to be recorded or filed by the regulation, 43 CFR Subpart 3833.

NAME: GERALD J. BLECH ADDRESS: P.O. Box 233
 CITY: BAYFIELD STATE: COLORADO ZIP: 81122 IS THIS A NEW ADDRESS NO

CLAIMANT'S NAME: GERALD J. BLECH AUG 31 2010
 ADDRESS: PO Box 233 Address updated
 CITY: BAYFIELD STATE: CO ZIP: 81122
 PHONE: RES: 970-385-8962, FAX 970-259-1609

☒ CHECK HERE IF THIS IS A CHANGE OF ADDRESS

Signature: Gerald J. Blech

To record with the County, one claimant or an Agent must sign.

RECEIVED
 BLM AZ STATE OFFICE
 2010 AUG 19 P 2:06
 PHOENIX, ARIZONA
 BLM DATE STAMP

FOR BLM USE ONLY	
DATE ENTERED INTO COMPUTER: _____	
INITIALS: _____	VERIFIED: _____

EXHIBIT "A"

08/31/2010	Taurus Mining	Gila County Records	BLM Serial#
Claim Name	Sec/Rgn/Twn	Docket Pages	AMC No.
Taurus #1	31 10E 10N	898 397-398	325969
" #2	" " "	" 399-400	325970
" #3	" " "	" 401-402	325971
" #4	" " "	" 403-404	325972
" #6	" " "	822 99-100	311032
" #7	" " "	Fee # 93-640840	328270
" #22	" " "	" # 93-640844	328274
" #23	36 9E 10N	" # 93-640845	328275
" #25	6 10E 9N	" # 93-640846	328276
" #26	31 10E 10N	Docket # 822 115-116	311040
" #27	" " "	" 117-118	311041
" #28	" " "	Fee # 93-640847	328277
" #29	" " "	" # 93-640848	328278
" #51	6 10E 9N	" # 93-640853	328283
" #52	" " "	" # 93-640854	328284
" #53	" " "	" # 93-640855	328285
" #54	" " "	" # 93-640856	328286
" #55	" " "	" # 93-640857	328287
" #56	" " "	" # 93-640858	328288
" #57	" " "	" # 93-640859	328289
" #58	" " "	Docket # 822 145-146	311055
" #59	" " "	" 147-148	311056
" #60	" " "	" 149-150	311057
" #61	" " "	" 151-152	311058
" #62	" " "	" 153-154	311059
" #63	7 10E 9N	" 155-156	311060
" #64	" " "	" 157-158	311061
" #65	" " "	" 159-160	311062
" #66	" " "	" 161-162	311063
" #67	" " "	" 163-164	311064
" #68	6 10E 9N	Fee # 93-640860	328290
" #69	" " "	" # 93-640861	328291
" #70	" " "	" # 93-640862	328292
4-J	5 10E 9N	Docket # 481 946-947	61850
Surprise #1	5 10E 9N	Fee # 93-640837	328267
" #2	5 10E 9N	Docket # 507 668-669	109134
" #3	5 10E 9N	Fee # 93-640838	328268
" #4	5/8 10E 9N	Fee # 93-640839	328269
" #5	5/8 10E 9N	Docket # 507 674-675	109137
Good Life	29 10E 10N	Docket # 2002-006827	356163

Gerald J. Blech

40 Claims in Total.

P.O. Box 233

Bayfield, Colorado 81122

Res# 1-970-385-8962

Fax# 1-970-259-1609

 ENTERED INTO COMPUTER
 AUG 31 2010

 RECEIVED
 BLM AZ STATE OFFICE
 AUG 19 P 2:06
 PHOENIX, ARIZONA

United States Department of the Interior
Bureau of Land Management
 LANDS/RECREATION & PLANNING
 ONE N CENTRAL AVE
 PHOENIX, AZ 85004 -2203
 Phone:

Receipt

No: 2195323

Transaction #: 2265141

Date of Transaction: 08/19/2010

CUSTOMER: GERALD J BLECH
 PO BOX 233
 BAYFIELD, CO 81122-0233 US

ENTERED INTO COMPUTER
 AUG 31 2010

LINE #	QTY	DESCRIPTION	REMARKS	UNIT PRICE	TOTAL
1	1.00	LOCATABLE MINERALS / MINING CLAIMS-NOT NEW-UNADJUD, ONE AUTH NO. ONLY / MINING CLAIM MONEY RECEIVED CASES: AMC325969/\$5600.00	MAINT FEE PYMNT (40) 2011	- n/a -	5600.00 ✓
TOTAL:					\$5,600.00

PAYMENT INFORMATION

NOTE: Items will appear on credit card statement as "Bureau of Land Mgmt CO".

1	AMOUNT:	5600.00	POSTMARKED:	N/A
	TYPE:	CREDIT CARD	RECEIVED:	08/19/2010
	NAME:	BLECH, GERALD J PO BOX 233 BAYFIELD CO 81122-0233 US		
	CARD NO:	XXXXXXXXXXXX0569	AUTH CODE:	522185
	NAME ON CARD:	GERALD J BLECH		
	EXPIRES:	09/2011		
	SIGNATURE:			

REMARKS

This receipt was generated by the automated BLM Collections and Billing System and is a paper representation of a portion of the official electronic record contained therein.

Customer Name Update Screen

System ID:MC

Name: BLECH GERALD J

Lookup**Proprietor #:** 7600

Renumber To:

Category: P - PRIVATE

Address: PO BOX 233

Updated Address
ENTERED INTO COMPUTER
AUG 31 2010 *JB*

City: BAYFIELD

State: CO

Zip: 811220233

Save

Save/Override DataFlux

Delete**Renumber**

Customer details successfully saved for Customer Id 7600

List of Proprietors
BLECH GERALD J[7600], PO BOX 1736, , GILBERT, AZ, 852991736, P, MATCHED
<i>↑ previous Address</i>

MAINTENANCE FEE PAYMENT

Mining Claim Maintenance Fee Payment of \$140.00 per claim or site is due on or before September 01, 2009 in lieu of Assessment work for the upcoming assessment year beginning September 1st of the year noted above.

BUREAU OF LAND MANAGEMENT
ARIZONA STATE OFFICE
1 NORTH CENTRAL AVENUE
PHOENIX, ARIZONA 85004
602-417-9200
www.az.blm.gov

FOR BLM USE ONLY	
NO. OF CLAIMS: <u>40</u>	X \$140. = \$ <u>5600.00</u>
RECEIPT NO. <u>1986413</u>	CHECK NO.: <u>CC</u>
INIT: <u>SSG</u>	

BLM SERIAL
NUMBERS

NAME OF CLAIMS/SITES

1. AMC # Please see attached Exhibit "A"

43 CFR 3833.0-5(e) (August 30, 1994) requires that the names of all of the owners and their current addresses shall be identified on all instruments required to be recorded or filed by the regulation, 43 CFR Subpart 3833.

NAME: Gerald J. Blech

ADDRESS: P.O. BOX 233

CITY: Bayfield

STATE: Colorado

ZIP: 81122

IS THIS A NEW ADDRESS? ☒ No

CLAIMANT'S NAME: Gerald J. Blech

ADDRESS: P.O. Box 233

CITY: Bayfield STATE: Colorado ZIP: 81122

PHONE: 1-970-385-8962

FAX: 1-970-259-1609

☐ CHECK HERE IF THIS IS A CHANGE OF ADDRESS

Signature: [Signature]

To record with the County, one claimant or an Agent must sign.

RECEIVED BLM ARIZONA STATE OFFICE 2009 AUG 25 A 10:33 BLM DATE STAMP

FOR BLM USE ONLY	
DATE ENTERED INTO COMPUTER:	_____
INITIALS:	VERIFIED: _____



AMC 32598
 31102
 318267
 109133
 61849
 356163

EXHIBIT "A"

08/31/2009	Taurus Mining	Gila County Records	BLM Serial#
Claim Name	Sec/Rgn/Twn	Docket Pages	AMC No.
Taurus #1	31 10E 10N	898 397-398	325969 ✓
" #2	" " "	" 399-400	325970 ✓
" #3	" " "	" 401-402	325971 ✓
" #4	" " "	" 403-404	325972 ✓
" #6	" " "	822 99-100	311032 ✓
" #7	" " "	Fee # 93-640840	328270 ✓
" #22	" " "	" # 93-640844	328274 ✓
" #23	36 9E 10N	" # 93-640845	328275 ✓
" #25	6 10E 9N	" # 93-640846	328276 ✓
" #26	31 10E 10N	Docket # 822 115-116	311040 ✓
" #27	" " "	" 117-118	311041 ✓
" #28	" " "	Fee # 93-640847	328277 ✓
" #29	" " "	" # 93-640848	328278 ✓
" #51	6 10E 9N	" # 93-640853	328283 ✓
" #52	" " "	" # 93-640854	328284 ✓
" #53	" " "	" # 93-640855	328285 ✓
" #54	" " "	" # 93-640856	328286 ✓
" #55	" " "	" # 93-640857	328287 ✓
" #56	" " "	" # 93-640858	328288 ✓
" #57	" " "	" # 93-640859	328289 ✓
" #58	" " "	Docket # 822 145-146	311055 ✓
" #59	" " "	" 147-148	311056 ✓
" #60	" " "	" 149-150	311057 ✓
" #61	" " "	" 151-152	311058 ✓
" #62	" " "	" 153-154	311059 ✓
" #63	7 10E 9N	" 155-156	311060 ✓
" #64	" " "	" 157-158	311061 ✓
" #65	" " "	" 159-160	311062 ✓
" #66	" " "	" 161-162	311063 ✓
" #67	" " "	" 163-164	311064 ✓
" #68	6 10E 9N	Fee # 93-640860	328290 ✓
" #69	" " "	" # 93-640861	328291 ✓
" #70	" " "	" # 93-640862	328292 ✓
4-J	5 10E 9N	Docket # 481 946-947	61850 ✓
Surprise #1	5 10E 9N	Fee # 93-640837	328267 ✓
" #2	5 10E 9N	Docket # 507 668-669	109134 ✓
" #3	5 10E 9N	Fee # 93-640838	328268 ✓
" #4	5/8 10E 9N	Fee # 93-640839	328269 ✓
" #5	5/8 10E 9N	Docket # 507 674-675	109135 ✓
Good Life	29 10E 10N	Docket # 2002-006827	356163 ✓

Gerald J. Blech
 P.O. Box 233
 Bayfield, Colorado 81122
 Res# 1-970-385-8962
 Fax# 1-970-259-1609

40 Claims in Total.



Aug 25 AM 10:33
 RECEIVED

EKC

MESSAGE CONFIRMATION

AUG-25-2009 11:02 AM TUE

FAX NUMBER : 6024179556
NAME : BLM

NAME/NUMBER : 919702591609
PAGE : 4
START TIME : AUG-25-2009 11:01AM TUE
ELAPSED TIME : 01'18"
MODE : STD ECM
RESULTS : [O.K]

Bureau of Land Management
Arizona State Office
One North Central Avenue, Suite 800
Phoenix, Arizona 85004
Phone: 602-417-9200 Fax: 602-417-9556

BLM



Fax Cover Sheet

To: Gerald J. Blech

Phone: 970-385-8962 Fax: 970-259-1609

Office: _____

From: Annabell Houston

Phone: 602-417-9200

Number of pages including cover sheet: - 4 -

Remarks: Following are the Documents
requested, plus your receipt. All
Documents will be mailed.

Regards

Annabell Houston

United States Department of the Interior
Bureau of Land Management
BUSINESS & SUPPORT SVCS DIV
ONE N CENTRAL AVE SUITE 800
PHOENIX, AZ 85004 -4427
Phone: (602) 417-9200

Receipt

No: 1986413

Transaction #: 2050571	
Date of Transaction: 08/25/2009	
CUSTOMER:	GERALD J BLECH PO BOX 233 BAYFIELD, CO 81122-0233 US

LINE #	QTY	DESCRIPTION	REMARKS	UNIT PRICE	TOTAL
1	1.00	LOCATABLE MINERALS / MINING CLAIMS- NOT NEW-UNADJUD, ONE AUTH NO. ONLY / MINING CLAIM MONEY RECEIVED CASES: AMC325969/\$5600.00	2010 MAINT (40)	- n/a -	5600.00
TOTAL:					\$5,600.00

PAYMENT INFORMATION				
NOTE: Items will appear on credit card statement as "Bureau of Land Mgmt CO".				
1	AMOUNT:	5600.00	POSTMARKED:	N/A
	TYPE:	CREDIT CARD	RECEIVED:	08/25/2009
	NAME:	BLECH, GERALD J PO BOX 233 BAYFIELD CO 81122-0233 US		
	CARD NO:	XXXXXXXXXXXX0569	AUTH CODE:	575487
	NAME ON CARD:	GERALD J BLECH		
	EXPIRES:	09/2009		
	SIGNATURE:			

REMARKS

This receipt was generated by the automated BLM Collections and Billing System and is a paper representation of a portion of the official electronic record contained therein.

AMC 325969

AMC 311027

AMC 328267

AMC 61849

AMC 109133

AMC 356163

MAINTENANCE FEE PAYMENT

Mining Claim Maintenance Fee Payment of \$125.00 per claim or site is due on or before September 01, 2008 in lieu of Assessment work for the upcoming assessment year beginning September 1st of the year noted above.

BUREAU OF LAND MANAGEMENT
ARIZONA STATE OFFICE
1 NORTH CENTRAL AVENUE
PHOENIX, ARIZONA 85004
602-417-9200
www.az.blm.gov

FOR BLM USE ONLY	
NO. OF CLAIMS: <u>40</u>	X \$125. = \$ <u>5000.00</u>
RECEIPT NO. <u>1759376</u>	CHECK NO.: <u>CC</u>
INIT: <u>JB</u>	

BLM SERIAL
NUMBERS

NAME OF CLAIMS/SITES

1. AMC # Please see attached Exhibit "A"

43 CFR 3833.0-5(e) (August 30, 1994) requires that the names of all of the owners and their current addresses shall be identified on all instruments required to be recorded or filed by the regulation, 43 CFR Subpart 3833.

NAME: Gerald Blech

ADDRESS: P.O. BOX 233

CITY: Bayfield STATE: Colorado ZIP: 81122 IS THIS A NEW ADDRESS? ☒ **No**

CLAIMANT'S NAME: Gerald J. Blech

ADDRESS: P.O. Box 233

CITY: Bayfield STATE: Colorado ZIP: 81122

PHONE: 1-970-385-8962

FAX: 1-970-259-1609

☐ CHECK HERE IF THIS IS A CHANGE OF ADDRESS

Signature: 

To record with the County, one claimant or an Agent must sign.

RECEIVED	BLM AZ STATE OFFICE
2008 AUG 12 P 1:12	PHOENIX, ARIZONA
BLM DATE STAMP	

FOR BLM USE ONLY	
DATE ENTERED INTO COMPUTER: _____	
INITIALS: _____	VERIFIED: _____

ENTERED INTO COMPUTER

SEP 03 '08 JB

EXHIBIT "A"

08/31/2008	Taurus Mining	Gila County Records	BLM Serial#
Claim Name	Sec/Rgn/Twn	Docket Pages	AMC No.
Taurus #1	31 10E 10N	898 397-398	325969
" #2	" " "	" 399-400	325970
" #3	" " "	" 401-402	325971
" #4	" " "	" 403-404	325972
" #6	" " "	822 99-100	311032
" #7	" " "	Fee # 93-640840	328270
" #22	" " "	" # 93-640844	328274
" #23	36 9E 10N	" # 93-640845	328275
" #25	6 10E 9N	" # 93-640846	328276
" #26	31 10E 10N	Docket # 822 115-116	311040
" #27	" " "	" " 117-118	311041
" #28	" " "	Fee # 93-640847	328277
" #29	" " "	" # 93-640848	328278
" #51	6 10E 9N	" # 93-640853	328283
" #52	" " "	" # 93-640854	328284
" #53	" " "	" # 93-640855	328285
" #54	" " "	" # 93-640856	328286
" #55	" " "	" # 93-640857	328287
" #56	" " "	" # 93-640858	328288
" #57	" " "	" # 93-640859	328289
" #58	" " "	Docket # 822 145-146	311055
" #59	" " "	" " 147-148	311056
" #60	" " "	" " 149-150	311057
" #61	" " "	" " 151-152	311058
" #62	" " "	" " 153-154	311059
" #63	7 10E 9N	" " 155-156	311060
" #64	" " "	" " 157-158	311061
" #65	" " "	" " 159-160	311062
" #66	" " "	" " 161-162	311063
" #67	" " "	" " 163-164	311064
" #68	6 10E 9N	Fee # 93-640860	328290
" #69	" " "	" # 93-640861	328291
" #70	" " "	" # 93-640862	328292
4-J	5 10E 9N	Docket # 481 946-947	61850
Surprise #1	5 10E 9N	Fee # 93-640837	328267
" #2	5 10E 9N	Docket # 507 668-669	109134
" #3	5 10E 9N	Fee # 93-640838	328268
" #4	5/8 10E 9N	Fee # 93-640839	328269
" #5	5/8 10E 9N	Docket # 507 674-675	109137
Good Life	29 10E 10N	Docket # 2002-006827	356163

Gerald J. Blech
P.O. Box 233
Bayfield, Colorado 81122
Res# 1-970-385-8962
Fax# 1-970-259-1609

40 40 Claims in Total.
@ \$125 ea = \$5000.00

RECEIVED
BLM STATE OFFICE
2008 AUG 12 P 1:12
PHOENIX, ARIZONA

Attention: **Mr. Eric**

Date: 8/12/2008

Company: BLM-Phoenix, AZ.

Number of Pages: 3

Fax Number: 1-602-417-9314

Voice Number: 1-602-417-9200

From: **Gerald J Blech**

Company:

Fax Number: 970-259-1609

Voice Number: 1-970-385-8962

Subject: 2008 Maintenance Fee Payment

Comments:

Eric, here are the two sheets I said I would send. (including this "cover" sheet)
Please call me at the 385 number and I will give you the charge card # as we discussed. When you total for the forty claims, please add the service fee for sending me back a copy of the paper work with the BLM "Received" details on them. It came to \$3.00 extra last year. Thanks again and I'll answer questions when you call.
Regards, Gerald J. Blech

RECEIVED
BLM, AZ STATE OFFICE
2008 AUG 12 P 1:12
PHOENIX, ARIZONA

United States Department of the Interior
Bureau of Land Management
 BUSINESS & SUPPORT SVCS DIV
 ONE N CENTRAL AVE SUITE 800
 PHOENIX, AZ 85004 -4427
 Phone: (602) 417-9200

Receipt

No: 1759376

Transaction #: 1816858	
Date of Transaction: 08/12/2008	
CUSTOMER:	GERALD J BLECH PO BOX 233 BAYFIELD, CO 81122

LINE #	QTY	DESCRIPTION	REMARKS	UNIT PRICE	TOTAL
1	1.00	LOCATABLE MINERALS / MINING CLAIMS-NOT NEW-UNADJUD, ONE AUTH NO. ONLY / MINING CLAIM MONEY RECEIVED (455) CASES: AMC325969/\$5000.00	2009 MAINT (40)	- n/a -	5000.00
TOTAL:					\$5,000.00

PAYMENT INFORMATION			
NOTE: Items will appear on credit card statement as "Bureau of Land Mgmt CO".			
1	AMOUNT:	\$5,000.00	POSTMARKED: N/A
	TYPE:	CREDIT CARD	RECEIVED: 08/12/2008
	NAME:	BLECH, GERALD J PO BOX 233 BAYFIELD CO 81122	
	CARD NO:	XXXXXXXXXXXX1389	AUTH CODE: 012067
	NAME ON CARD:	GERALD BLECH	
	EXPIRES:	07/31/2012	
	SIGNATURE:		

REMARKS

AMC 325767
311027
328267
61849
109133
356163

Attention: **Mr. Tony Smith**

Date: 8/15/2007

Company: BLM, Arizona, USA

Number of Pages: 3

Fax Number: 1-602-417-9556

Voice Number: 1-602-417-9200

From: **Gerald J Blech**

Company:

Fax Number: 970-259-1609

Voice Number: 970-385-8962

PHOENIX, ARIZONA

2007 AUG 15 P 2:34

RECEIVED
B.L.M. AZ STATE OFFICE

Subject: Maintenance Fee Payment

Comments:

Please give this fax to: Public Agent, Tony Smith for processing.
Thank you.

Tont, please call me when you receive this fax and I will supply the
"payment process" to you. My # here is 1-970-385-8962. Glad to
see that you are still there at your post. Thanks, Jerry

MAINTENANCE FEE PAYMENT

Mining Claim Maintenance Fee Payment of \$125.00 per claim or site is due on or before September 01, 2007 in lieu of Assessment work for the upcoming assessment year beginning September 1st of the year noted above.

BUREAU OF LAND MANAGEMENT
ARIZONA STATE OFFICE
1 NORTH CENTRAL AVENUE
PHOENIX, ARIZONA 85004
602-417-9200
www.az.blm.gov

FOR BLM USE ONLY	
NO. OF CLAIMS: <u>40</u>	X \$125. = \$ <u>5000</u>
RECEIPT NO. <u>1544985</u>	CHECK NO.: <u>CC</u>
INIT: <u>SJS</u>	

BLM SERIAL
NUMBERS

NAME OF CLAIMS/SITES

1. AMC PLEASE SEE ATTACHED EXHIBIT "A"

43 CFR 3833.0-5(e) (August 30, 1994) requires that the names of all of the owners and their current addresses shall be identified on all instruments required to be recorded or filed by the regulation, 43 CFR Subpart 3833.


NAME: GERALD BLECH ADDRESS: P.O. Box 233
CITY: BAUFIELD STATE: COLORADO ZIP: 81122 IS THIS A NEW ADDRESS ☐

CLAIMANT'S NAME: GERALD J. BLECH
ADDRESS: P.O. Box 233
CITY: BAUFIELD STATE: CO. ZIP: 81122
PHONE: 1-970-385-8962 (UNLISTED)

☐ CHECK HERE IF THIS IS A CHANGE OF ADDRESS

Signature: *Gerald J. Blech*

To record with the County, one claimant or an Agent must sign.



FOR BLM USE ONLY	
DATE ENTERED INTO COMPUTER: _____	
INITIALS: _____	VERIFIED: _____

EXHIBIT "A"

08/31/2007	Taurus Mining			Gila County Records		BLM Serial#
Claim Name	Sec/Rgn/Twp			Docket	Pages	AMC No.
Taurus #1	31	10E	10N			
" #2	"	"	"	898	397-398	325969
" #3	"	"	"	"	399-400	325970
" #4	"	"	"	"	401-402	325971
" #6	"	"	"	"	403-404	325972
" #7	"	"	"	822	99-100	311032
" #22	"	"	"	Fee # 93-640840		328270
" #23	36	9E	10N	" # 93-640844		328274
" #25	6	10E	9N	" # 93-640845		328275
" #26	31	10E	10N	" # 93-640846		328276
" #27	"	"	"	Docket # 822	115-116	311040
" #28	"	"	"	"	117-118	311041
" #29	"	"	"	Fee # 93-640847		328277
" #51	6	10E	9N	" # 93-640848		328278
" #52	"	"	"	" # 93-640853		328283
" #53	"	"	"	" # 93-640854		328284
" #54	"	"	"	" # 93-640855		328285
" #55	"	"	"	" # 93-640856		328286
" #56	"	"	"	" # 93-640857		328287
" #57	"	"	"	" # 93-640858		328288
" #58	"	"	"	" # 93-640859		328289
" #59	"	"	"	Docket # 822	145-146	311055
" #60	"	"	"	"	147-148	311056
" #61	"	"	"	"	149-150	311057
" #62	"	"	"	"	151-152	311058
" #63	7	10E	9N	"	153-154	311059
" #64	"	"	"	"	155-156	311060
" #65	"	"	"	"	157-158	311061
" #66	"	"	"	"	159-160	311062
" #67	"	"	"	"	161-162	311063
" #68	6	10E	9N	"	163-164	311064
" #69	"	"	"	Fee # 93-640860		328290
" #70	"	"	"	" # 93-640861		328291
4-J	5	10E	9N	" # 93-640862		328292
Surprise #1	5	10E	9N	Docket # 481	946-947	61850
" #2	5	10E	9N	Fee # 93-640837		328267
" #3	5	10E	9N	Docket # 507	668-669	109134
" #4	5/8	10E	9N	Fee # 93-640838		328268
" #5	5/8	10E	9N	Fee # 93-640839		328269
Good Life	29	10E	10N	Docket # 507	674-675	109137
				Docket # 2002-006827		356163

Gerald J. Blech
P.O. Box 233
Bayfield, Colorado 81122
Res# 1-970-385-8962
Fax# 1-970-259-1609

40 Claims in Total.

PHOENIX, ARIZONA

2007 AUG 15 P 2:35

RECEIVED
B.L.M. AZ STATE OFFICE

United States Department of the Interior

Bureau of Land Management
BUSINESS & SUPPORT SVCS DIV
 ONE N CENTRAL AVE SUITE 800
 PHOENIX, AZ 85004 -4427
 Phone: (602) 417-9200

Receipt

No:

1544985

Transaction #: 1596361

Date of Transaction: 08/15/2007

CUSTOMER: GERALD J BLECH
 PO BOX 233
 BAYFIELD, CO 81122

LINE #	QTY	DESCRIPTION	REMARKS	UNIT PRICE	TOTAL
1	1.00	LOCATABLE MINERALS / MINING CLAIMS-NOT NEW-UNADJUD, ONE AUTH NO. ONLY / MINING CLAIM MONEY RECEIVED (455) CASES: AMC325969/\$5000.00	MAINT 2008 (40)	- n/a -	5000.00
TOTAL:					\$5,000.00

PAYMENT INFORMATION

NOTE: Items will appear on credit card statement as "Bureau of Land Management".

1	AMOUNT:	\$5,000.00	POSTMARKED:	N/A
	TYPE:	CREDIT CARD	RECEIVED:	08/15/2007
	NAME:	BLECH, GERALD J PO BOX 233 BAYFIELD CO 81122		
	CARD NO:	XXXXXXXXXXXX1389	AUTH CODE:	015795
	NAME ON CARD:	GERALD J BLECH		
	EXPIRES:	07/31/2012		
	SIGNATURE:			

REMARKS

This receipt was generated by the automated BLM Collections and Billing System and is a paper representation of a portion of the official electronic record contained therein.

AUG-16-2007 09:50 AM THU

```

NAME/NUMBER      : 919702591609
PAGE             : 1
START TIME       : AUG-16-2007 09:49AM THU
ELAPSED TIME     : 00' 32"
MODE              : STD ECM
RESULTS          : [ Q K ]

```

MUG-15-2807 01:18PM FAX:970 252 1609 ID:BLM PAGE:002 R=91x

<p>BUREAU OF LAND MANAGEMENT ARIZONA STATE OFFICE 1 NORTH CENTRAL AVENUE PHOENIX ARIZONA 85004 602-417-4200 www.arizona.gov</p>	<p>RECEIVED INTL. STAMP NO. 1544885 CHECK NO. 60 X \$125 = \$500 NO. OF CLAIMS 40 FOR BLM USE ONLY</p>
<p>Maintenance Fee Payment</p>	
<p>Assessment work for the upcoming assessment year beginning September 1st of the year noted above. Assessment fee of \$125.00 per claim or less is due on or before September 01, 2007 in lieu of</p>	
<p>BLM SERIAL NUMBER</p> <p>1. AUC _____ Please see attached exhibit "A"</p>	<p>NAME OF CLAIMANT(S)</p> <p>NAME: Gerald J. Blech ADDRESS: PO Box 233 CITY: Phoenix AZ 85004 STATE: Arizona ZIP: 85004</p>
<p>43 CFR 2633.0-5(a) (August 30, 1994) requires that the names of all of the owners and their current addresses shall be identified on all instruments required to be recorded or filed by the regulation. 43 CFR Subpart 2633.</p>	
<p><input type="checkbox"/> IS THIS A NEW ADDRESS</p>	
<p>CLAIMANT'S NAME: Gerald J. Blech ADDRESS: PO Box 233 CITY: Phoenix STATE: AZ ZIP: 85004 PHONE: 602-417-4200 (unlisted) <input type="checkbox"/> CHECK HERE IF THIS IS A CHANGE OF ADDRESS</p>	
<p>To record with the County, one claimant or an Agent must sign.</p> <p>Signature: _____</p>	
<p>DATE ENTERED INTO COMPUTER: _____ INITIALED: _____ FOR BLM USE ONLY</p>	

Wednesday, August 15, 2007 2:29 PM

Gerald J Black 970-259-1609

20 ८

United States Department of the Interior
 Bureau of Land Management
 BUSINESS & SUPPORT SVCS DIV
 ONE N CENTRAL AVE
 PHOENIX, AZ 85004 -2203
 Phone: (602) 417-9200

Receipt

No: 1332269

Transaction #: 1376673		AMC 325969
Date of Transaction: 08/10/2006		AMC 311027
CUSTOMER:	GERALD J BLECH PO BOX 233 BAYFIELD, CO 81122	AMC 328267
		AMC 61849
		AMC 109133
		AMC 356163

LINE #	QTY	DESCRIPTION	REMARKS	UNIT PRICE	TOTAL
1	1.00	LOCATABLE MINERALS / MINING CLAIMS-NOT NEW-UNADJUD, ONE AUTH NO. ONLY / MINING CLAIM MONEY RECEIVED (455) CASES: AMC325969/\$5000.00	MAINT 2007 (40)	- n/a -	5000.00
2	3.00	IAC PRODUCTS / SERVICE/ADMIN CHARGES / FAX / FAX TRANSMISSIONS		1.10	3.30
TOTAL:					\$5,003.30

PAYMENT INFORMATION

NOTE: Items will appear on credit card statement as "Bureau of Land Management".

1	AMOUNT:	\$5,003.30	POSTMARKED:	N/A
	TYPE:	CREDIT CARD	RECEIVED:	08/11/2006
	NAME:	BLECH, GERALD J PO BOX 233 BAYFIELD CO 81122		
	CARD NO:	XXXXXXXXXXXX0569	AUTH CODE:	002442
	NAME ON CARD:	GERALD J BLECH		
	EXPIRES:	09/30/2007		
	SIGNATURE:			

REMARKS

This receipt was generated by the automated BLM Collections and Billing System and is a paper representation of a portion of the official electronic record contained therein.

RE 8/16/06

Attention: **TOM at BLM**

Date: 8/10/06

Company: BLM...Phoenix,AZ.

Number of Pages: 3

Fax Number: 1-602-417-9314

Voice Number: 1-602-417-9200

From: **Gerald J Blech**

Company:

Fax Number: 970-259-1609

Voice Number: 1-970-385-8962

RECEIVED
BLM, AZ STATE OFFICE
2006 AUG 11 A 9:47
PHOENIX, AZ

Subject: Maintenance Fee Payment

Comments:

To whom it may concern:
I am following the instructions "Tom" gave me on the phone yesterday. Today I am sending my two pages of information in order to pay my fee for this year. I gave Tom my Debit card information and he said the cashier would have it for this transaction. The total should be \$5,000.00 as per Tom, and the same as I paid prior year. Any questions, please call me at the numbers at the bottom of the form page. Please let me know today if this all went through, thanks. (Hi to Tony, Tom said you were still there.)
Regards, Gerald J. Blech

MAINTENANCE FEE PAYMENT

Mining Claim Maintenance Fee Payment of \$125.00 per claim or site is due on or before September 1, 20__ in lieu of assessment work for the upcoming assessment year beginning September 1 of the year noted above.

BUREAU OF LAND MANAGEMENT
ARIZONA STATE OFFICE
1 NORTH CENTRAL AVENUE
PHOENIX, ARIZONA 85004
602-417-9200
www.az.blm.gov

FOR BLM USE ONLY	
NO. OF CLAIMS: _____	X \$125.00 = \$ _____
RECEIPT NO. _____	CHECK NO.: _____
INIT: _____	

BLM SERIAL
NUMBERS

NAME OF CLAIMS/SITES

1. AMC PLEASE SEE ATTACHED EXHIBIT "A" (40 claims)

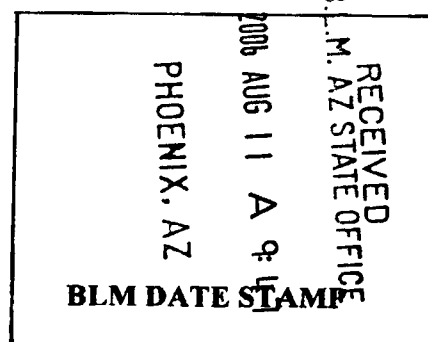
43 CFR 3833.0-5(e) (August 30, 1994) requires that the names of all of the owners and their current addresses shall be identified on all instruments required to be recorded or filed by the regulation, 43 CFR Subpart 3833.

NAME: GERALD J. BLECH ADDRESS: P.O. Box 233
CITY: BAYFIELD STATE: COLORADO ZIP: 81122 IS THIS A NEW ADDRESS ☐

CLAIMANT'S NAME: GERALD J. BLECH
ADDRESS: P.O. Box 233
CITY: BAYFIELD STATE: CO. ZIP: 81122
PHONE: 1-970-385-8962 (UNLISTED)
FAX # 1-970-259-1609
☐ CHECK HERE IF THIS IS A CHANGE OF ADDRESS

Signature: 

To record with the County, one claimant or an Agent must sign.



FOR BLM USE ONLY	
DATE ENTERED INTO COMPUTER. _____	
INITIALS: _____	VERIFIED: _____

EXHIBIT "A"

08/31/2006	Taurus Mining			Gila County Records		BLM Serial#
Claim Name	Sec/Rgn/Twn			Docket	Pages	AMC No.
Taurus #1	31	10E	10N	898	397-398	325969
" #2	"	"	"	"	399-400	325970
" #3	"	"	"	"	401-402	325971
" #4	"	"	"	"	403-404	325972
" #6	"	"	"	822	99-100	311032
" #7	"	"	"	Fee #	93-640840	328270
" #22	"	"	"	" #	93-640844	328274
" #23	36	9E	10N	" #	93-640845	328275
" #25	6	10E	9N	" #	93-640846	328276
" #26	31	10E	10N	Docket #	822 115-116	311040
" #27	"	"	"	"	117-118	311041
" #28	"	"	"	Fee #	93-640847	328277
" #29	"	"	"	" #	93-640848	328278
" #51	6	10E	9N	" #	93-640853	328283
" #52	"	"	"	" #	93-640854	328284
" #53	"	"	"	" #	93-640855	328285
" #54	"	"	"	" #	93-640856	328286
" #55	"	"	"	" #	93-640857	328287
" #56	"	"	"	" #	93-640858	328288
" #57	"	"	"	" #	93-640859	328289
" #58	"	"	"	Docket #	822 145-146	311055
" #59	"	"	"	"	147-148	311056
" #60	"	"	"	"	149-150	311057
" #61	"	"	"	"	151-152	311058
" #62	"	"	"	"	153-154	311059
" #63	7	10E	9N	"	155-156	311060
" #64	"	"	"	"	157-158	311061
" #65	"	"	"	"	159-160	311062
" #66	"	"	"	"	161-162	311063
" #67	"	"	"	"	163-164	311064
" #68	6	10E	9N	Fee #	93-640860	328290
" #69	"	"	"	" #	93-640861	328291
" #70	"	"	"	" #	93-640862	328292
4-J	5	10E	9N	Docket #	481 946-947	61850
Surprise #1	5	10E	9N	Fee #	93-640837	328267
" #2	5	10E	9N	Docket #	507 668-669	109134
" #3	5	10E	9N	Fee #	93-640838	328268
" #4	5/8	10E	9N	Fee #	93-640839	328269
" #5	5/8	10E	9N	Docket #	507 674-675	109137
Good Life	29	10E	10N	Docket #	2002-006827	356163

Gerald J. Blech
P.O. Box 233
Bayfield, Colorado 81122
Res# 1-970-385-8962
Fax# 1-970-259-1609

40 Claims in Total.

PHOENIX, AZ

2006 AUG 11 A 9:47

RECEIVED
L.M. AZ STATE OFFICE

RE 8/16/06

United States Department of the Interior
Bureau of Land Management
BUSINESS & SUPPORT SVCS DIV
222 N CENTRAL AVE
PHOENIX, AZ 85004 -2203
Phone: (602) 417-9200

Receipt

No:

1141288

Transaction #: 1180518

Date of Transaction: 08/30/2005

AMC 325969

AMC 311027

CUSTOMER: GERALD BLECH
MARCIAL LARSON
BOX 233
BAYFIELD, CO 81122

~~XXXXXXXXXXXX~~
AMC 328267

AMC 61849

AMC 109133

AMC 356163

LINE #	QTY	DESCRIPTION	REMARKS	UNIT PRICE	TOTAL
1	1.00	LOCATABLE MINERALS / MINING CLAIMS-NOT NEW-UNADJUD, ONE AUTH NO. ONLY / MINING CLAIM MONEY RECEIVED (455) CASES: AMC325969/\$5000.00	MAINT 2006/40	- n/a -	5000.00
TOTAL:					\$5,000.00

PAYMENT INFORMATION

1	AMOUNT:	\$5,000.00	POSTMARKED:	N/A
	TYPE:	CHECK	RECEIVED:	08/30/2005
	CHECK NO:	5381		
	NAME:	MARCIAL LARSON BLECH, GERALD BOX 233 BAYFIELD CO 81122		

REMARKS

This receipt was generated by the automated BLM Collections and Billing System and is a paper representation of a portion of the official electronic record contained therein.

RE 9/26/05

MAINTENANCE FEE PAYMENT

Mining Claim Maintenance Fee Payment of \$125.00 per claim or site is due on or before September 01, 2005 in lieu of assessment work for the upcoming assessment year beginning September 1st of the year noted above.

BUREAU OF LAND MANAGEMENT
ARIZONA STATE OFFICE
222 NORTH CENTRAL AVENUE
PHOENIX, ARIZONA 85004
602-417-9200
www.az.blm.gov

FOR BLM USE ONLY	
NO. OF CLAIMS: <u>40</u>	X \$125. = \$ <u>5000.00</u>
RECEIPT NO. <u>1141798</u>	CHECK NO.: <u>5381</u>
INIT: <u>EC</u>	

BLM SERIAL
NUMBERS

NAME OF CLAIMS/SITES

1. AMC PLEASE SEE ATTACHED EXHIBIT "A"

43 CFR 3833.0-5(e) (August 30, 1994) requires that the names of all of the owners and their current addresses shall be identified on all instruments required to be recorded or filed by the regulation, 43 CFR Subpart 3833.

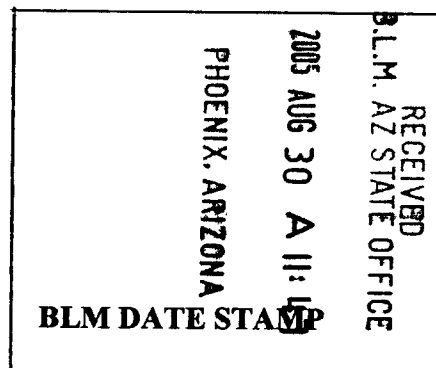
NAME: GERALD BLECH ADDRESS: P.O. Box 233
CITY: BAYFIELD STATE: COLORADO ZIP: 81122 IS THIS A NEW ADDRESS ☐

CLAIMANT'S NAME: GERALD J. BLECH
ADDRESS: P.O. Box 233
CITY: BAYFIELD STATE: CO. ZIP: 81122
PHONE: 1-970-385-8962 (UNLISTED)

☐ CHECK HERE IF THIS IS A CHANGE OF ADDRESS

Signature: 

To record with the County, one claimant or an Agent must sign.



FOR BLM USE ONLY	
DATE ENTERED INTO COMPUTER: _____	
INITIALS: _____	VERIFIED: _____

EXHIBIT "A"

08/31/2005	Taurus Mining			Gila County Records		BLM Serial #
Claim Name	Sec/Rgn/Twn			Docket	Pages	AMC No.
Taurus #1	31	10E	10N	898	397-398	325969
" #2	"	"	"	"	399-400	325970
" #3	"	"	"	"	401-402	325971
" #4	"	"	"	"	403-404	325972 ✓
" #6	"	"	"	822	99-100	311032 ✓
" #7	"	"	"	Fee #	93-640840	328270 ✓
" #22	"	"	"	" #	93-640844	328274 ✓
" #23	36	9E	10N	" #	93-640845	328275 ✓
" #25	6	10E	9N	" #	93-640846	328276 ✓
" #26	31	10E	10N	Docket #	822 115-116	311040 ✓
" #27	"	"	"	"	117-118	311041 ✓
" #28	"	"	"	Fee #	93-640847	328277 ✓
" #29	"	"	"	" #	93-640848	328278 ✓
" #51	6	10E	9N	" #	93-640853	328283
" #52	"	"	"	" #	93-640854	328284
" #53	"	"	"	" #	93-640855	328285
" #54	"	"	"	" #	93-640856	328286
" #55	"	"	"	" #	93-640857	328287
" #56	"	"	"	" #	93-640858	328288
" #57	"	"	"	" #	93-640859	328289
" #58	"	"	"	Docket #	822 145-146	311055 ✓
" #59	"	"	"	"	147-148	311056 ✓
" #60	"	"	"	"	149-150	311057 ✓
" #61	"	"	"	"	151-152	311058 ✓
" #62	"	"	"	"	153-154	311059 ✓
" #63	7	10E	9N	"	155-156	311060
" #64	"	"	"	"	157-158	311061
" #65	"	"	"	"	159-160	311062 ✓
" #66	"	"	"	"	161-162	311063 ✓
" #67	"	"	"	"	163-164	311064 ✓
" #68	6	10E	9N	Fee #	93-640860	328290
" #69	"	"	"	" #	93-640861	328291 ✓
" #70	"	"	"	" #	93-640862	328292 ✓
4-J	5	10E	9N	Docket #	481 946-947	61850 ✓
Surprise #1	5	10E	9N	Fee #	93-640837	328267 ✓
" #2	5	10E	9N	Docket #	507 668-669	109134 ✓
" #3	5	10E	9N	Fee #	93-640838	328268 ✓
" #4	5/8	10E	9N	Fee #	93-640839	328269 ✓
" #5	5/8	10E	9N	Docket #	507 674-675	109137 ✓
Good Life	29	10E	10N	Docket #	2002-006827	356163

Gerald J. Blech
P.O. Box 233
Bayfield, Colorado 81122

40 Claims IN TOTAL

2005 AUG 30 A 11:48

RECEIVED
B.L.M. AZ STATE OFFICE

RE 9/26/05

Amc 325969,
328267,
61849, 109133,
356163, 31027,

MAINTENANCE FEE PAYMENT

Mining Claim Maintenance Fee Payment of \$¹²⁵100 per claim or site is due on or before September 1, 2004 in lieu of assessment work for the upcoming assessment year beginning September 1 of the year noted above.

BUREAU OF LAND MANAGEMENT
ARIZONA STATE OFFICE
222 NORTH CENTRAL AVENUE
PHOENIX, ARIZONA 85004
602-417-9200
www.az.blm.gov

FOR BLM USE ONLY	
NO. OF CLAIMS: <u>40</u>	X \$ ¹²⁵ 100 = \$ <u>5,000</u> ⁰⁰
RECEIPT NO. _____	CHECK NO.: <u>CC</u>
INIT: <u>JB</u>	

BLM SERIAL
NUMBERS

NAME OF CLAIMS/SITES

1. AMC PLEASE SEE ATTACHED EXHIBIT "A"

43 CFR 3833.0-5(e) (August 30, 1994) requires that the names of all of the owners and their current addresses shall be identified on all instruments required to be recorded or filed by the regulation, 43 CFR Subpart 3833.


NAME: GERALD BLECH ADDRESS: P.O. Box 233
CITY: BAYFIELD STATE: COLORADO ZIP: 81122 IS THIS A NEW ADDRESS ☐

CLAIMANT'S NAME: GERALD J. BLECH
ADDRESS: PO Box 233
CITY: BAYFIELD STATE: CO. ZIP: 81122
PHONE: 1-970-385-8962 (UNLISTED)

☐ CHECK HERE IF THIS IS A CHANGE OF ADDRESS

Signature: 

To record with the County, one claimant or an Agent must sign.



RECEIVED
B.L.M. AZ STATE OFFICE

FOR BLM USE ONLY	
DATE ENTERED INTO COMPUTER: _____	
INITIALS: _____	VERIFIED: _____

ENTERED INTO COMPUTER

10/13/04

EXHIBIT "A"

8/31/04	Taurus Mining			Gila County Records		BLM Serial#
Claim Name	Sec/Rgn/Twn			Docket	Pages	AMC No.
Taurus #1	31	10E	10N	898	397-398	325969
" #2	"	"	"	"	399-400	325970
" #3	"	"	"	"	401-402	325971
" #4	"	"	"	"	403-404	325972
" #6	"	"	"	822	99-100	311032
" #7	"	"	"	Fee #	93-640840	328270
" #22	"	"	"	" #	93-640844	328274
" #23	36	9E	10N	" #	93-640845	328275
" #25	6	10E	9N	" #	93-640846	328276
" #26	31	10E	10N	Docket #	822 115-116	311040
" #27	"	"	"	"	117-118	311041
" #28	"	"	"	Fee #	93-640847	328277
" #29	"	"	"	" #	93-640848	328278
" #51	6	10E	9N	" #	93-640853	328283
" #52	"	"	"	" #	93-640854	328284
" #53	"	"	"	" #	93-640855	328285
" #54	"	"	"	" #	93-640856	328286
" #55	"	"	"	" #	93-640857	328287
" #56	"	"	"	" #	93-640858	328288
" #57	"	"	"	" #	93-640859	328289
" #58	"	"	"	Docket #	822 145-146	311055
" #59	"	"	"	"	147-148	311056
" #60	"	"	"	"	149-150	311057
" #61	"	"	"	"	151-152	311058
" #62	"	"	"	"	153-154	311059
" #63	7	10E	9N	"	155-156	311060
" #64	"	"	"	"	157-158	311061
" #65	"	"	"	"	159-160	311062
" #66	"	"	"	"	161-162	311063
" #67	"	"	"	"	163-164	311064
" #68	6	10E	9N	Fee #	93-640860	328290
" #69	"	"	"	" #	93-640861	328291
" #70	"	"	"	" #	93-640862	328292
4-J	5	10E	9N	Docket #	481 946-947	61850
Surprise #1	5	10E	9N	Fee #	93-640837	328267
" #2	5	10E	9N	Docket #	507 668-669	109134
" #3	5	10E	9N	Fee #	93-640838	328268
" #4	5/8	10E	9N	Fee #	93-640839	328269
" #5	5/8	10E	9N	Docket #	507 674-675	109137
Good Life	29	10E	10N	Docket #	2002-006827	356163

Gerald J. Blech
P.O. Box 233
Bayfield, Colorado 81122

40 Claims in Total PHOENIX, ARIZONA

Gerald J. Blech

RECEIVED
B.L.M. AZ STATE OFFICE

2004 AUG 27 10:55

40

United States Department of the Interior
Bureau of Land Management
 BUSINESS & SUPPORT SVCS DIV
 222 N CENTRAL AVE
 PHOENIX, AZ 85004 -2203
 Phone: (602) 417-9200

Receipt

No.

939376

Transaction #: 973725

Date of Transaction: 08/27/2004

CUSTOMER: GERALD BLECH
 BOX 233
 BAYFIELD, CO 81122

LINE #	QTY	DESCRIPTION	REMARKS	UNIT PRICE	TOTAL
1	1.00	LOCATABLE MINERALS / MINING CLAIMS-NOT NEW-UNADJUD, ONE AUTH NO. ONLY / MINING CLAIM MONEY RECEIVED (455) CASES: AMC325969/\$5000.00	MAINT 2005/40	- n/a -	5000.00
TOTAL:					\$5,000.00

PAYMENT INFORMATION

NOTE: Items will appear on credit card statement as "Bureau of Land Management".

1	AMOUNT	\$5,000.00	POSTMARKED	N/A
	TYPE	CREDIT CARD	RECEIVED	08/27/2004
	NAME	BLECH, GERALD BOX 233 BAYFIELD CO 81122		
	CARD NO.	XXXXXXXXXXXX3279	AUTH CODE	027704
	NAME ON CARD	GERALD BLECH		
	EXPIRES	05/31/2005		
	SIGNATURE			

REMARKS

This receipt was generated by the automated BLM Collections and Billing System and is a paper representation of a portion of the official electronic record contained therein.

LEAD FILE NUMBERS

AMC 61849, AMC 109133, AMC 311027, AMC 325969,
~~AMC 328267~~, AMC 356163

AMC NUMBER (S)	AMOUNT
61850	100 ⁰⁰
109134	100 ⁰⁰
109137	100 ⁰⁰
311032	100 ⁰⁰
311040-311041	200 ⁰⁰
311055-311064	1000 ⁰⁰
325969-325972	400 ⁰⁰
328267-328270	400 ⁰⁰
328274-328278	500 ⁰⁰
328283-328292	1000 ⁰⁰
356163	100 ⁰⁰
TOTAL:	\$4000⁰⁰

AMC NUMBER (S)	AMOUNT
TOTAL:	\$

ENTERED IN COMPUTER

RWE 8/21/03

MAINTENANCE FEE PAYMENT

Mining Claim Maintenance Fee Payment of \$100 per claim or site is due on or before September 1, 2003 in lieu of assessment work for the upcoming assessment year beginning September 1 of the year noted above.

BUREAU OF LAND MANAGEMENT
ARIZONA STATE OFFICE
222 NORTH CENTRAL AVENUE
PHOENIX, ARIZONA 85004
602-417-9200
www.az.blm.gov

FOR BLM USE ONLY	
NO. OF CLAIMS: <u>40</u>	X \$100 = \$ <u>4,000⁰⁰</u>
RECEIPT NO. _____	CHECK NO.: _____
INIT: <u>TR</u>	

BLM SERIAL
NUMBERS

NAME OF CLAIMS/SITES

1. AMC PLEASE SEE ATTACHED EXHIBIT "A"

43 CFR 3833.0-5(e) (August 30, 1994) requires that the names of all of the owners and their current addresses shall be identified on all instruments required to be recorded or filed by the regulation, 43 CFR Subpart 3833.


NAME: GERALD BLECH ADDRESS: P.O. BOX 233
CITY: BAYFIELD STATE: CO. ZIP: 81122 IS THIS A NEW ADDRESS ☐

CLAIMANT'S NAME: GERALD J. BLECH
ADDRESS: P.O. BOX 233
CITY: BAYFIELD STATE: CO. ZIP: 81122
PHONE: 1-970-385-8962 (UNLISTED)

☐ CHECK HERE IF THIS IS A CHANGE OF ADDRESS

Signature: [Signature]

To record with the County, one claimant or an Agent must sign.



FOR BLM USE ONLY	
DATE ENTERED INTO COMPUTER: <u>8/21/03</u>	
INITIALS: <u>RUC</u>	VERIFIED: _____


✓
135

EXHIBIT "A"

8/31/03		Taurus Mining			Gila County Records		BLM Serial#
Claim Name	Sec/Rgn/Twn				Docket	Pages	AMC No.
Taurus #1	31 10E 10N				898	397-398	325969
" #2	" " "				"	399-400	325970
" #3	" " "				"	401-402	325971
" #4	" " "				"	403-404	325972
" #6	" " "				822	99-100	311032
" #7	" " "				Fee #	93-640840	328270
" #22	" " "				" #	93-640844	328274
" #23	36 9E 10N				" #	93-640845	328275
" #25	6 10E 9N				" #	93-640846	328276
" #26	31 10E 10N				Docket #	822 115-116	311040
" #27	" " "				" "	117-118	311041
" #28	" " "				Fee #	93-640847	328277
" #29	" " "				" #	93-640848	328278
" #51	6 10E 9N				" #	93-640853	328283
" #52	" " "				" #	93-640854	328284
" #53	" " "				" #	93-640855	328285
" #54	" " "				" #	93-640856	328286
" #55	" " "				" #	93-640857	328287
" #56	" " "				" #	93-640858	328288
" #57	" " "				" #	93-640859	328289
" #58	" " "				Docket #	822 145-146	311055
" #59	" " "				" "	147-148	311056
" #60	" " "				" "	149-150	311057
" #61	" " "				" "	151-152	311058
" #62	" " "				" "	153-154	311059
" #63	7 10E 9N				" "	155-156	311060
" #64	" " "				" "	157-158	311061
" #65	" " "				" "	159-160	311062
" #66	" " "				" "	161-162	311063
" #67	" " "				" "	163-164	311064
" #68	6 10E 9N				Fee #	93-640860	328290
" #69	" " "				" #	93-640861	328291
" #70	" " "				" #	93-640862	328292
4-J	5 10E 9N				Docket #	481 946-947	61850
Surprise #1	5 10E 9N				Fee #	93-640837	328267
" #2	5 10E 9N				Docket #	507 668-669	109134
" #3	5 10E 9N				Fee #	93-640838	328268
" #4	5/8 10E 9N				Fee #	93-640839	328269
" #5	5/8 10E 9N				Docket #	507 674-675	109137
Good Life	29 10E 10N				Docket #	2002-006827	356163

Gerald J. Blech
P.O. Box 233
Bayfield, Colorado 81122

40 Claims in Total.



PHOENIX, ARIZONA

2003 AUG 19 P 1:55

RECEIVED
B.L.M. AZ STATE OFFICE

**United States Department of the Interior
Bureau of Land Management**

BUSINESS & SUPPORT SVCS DIV
222 N CENTRAL AVE
PHOENIX, AZ 85004 -2203
Phone: (602) 417-9200

Receipt

No: 733763

Transaction #: 763233

Date of Transaction: 08/19/2003

CUSTOMER: GERALD J BLECH
PO BOX 233
BAYFIELD, CO 81122

LINE #	QTY	DESCRIPTION	REMARKS	UNIT PRICE	TOTAL
1	1.00	LOCATABLE MINERALS / MINING CLAIMS-NOT NEW-UNADJUD, ONE AUTH NO. ONLY / MINING CLAIM MONEY RECEIVED (455) CASES: AMC325969/\$4000.00	MAINT 2004 (40)	- n/a -	4000.00
TOTAL:					\$4,000.00

PAYMENT INFORMATION

NOTE: Items will appear on credit card statement as "Bureau of Land Management".

1	AMOUNT:	\$4,000.00	POSTMARKED:	N/A
	TYPE:	CREDIT CARD	RECEIVED:	08/19/2003
	NAME:	BLECH, GERALD J PO BOX 233 BAYFIELD CO 81122		
	CARD NO:	XXXXXXXXXXXX3279	AUTH CODE:	019340
	NAME ON CARD:	GERALD BLECH		
	EXPIRES:	05/31/2005		
	SIGNATURE:			

REMARKS

This receipt was generated by the automated BLM Collections and Billing System and is a paper representation of a portion of the official electronic record contained therein.

Receipt No. 543337

Trans No. 567953

LEAD FILE #'s _____

AMC 68149; AMC 109133; AMC 311027

AMC 325969; AMC 328267; AMC 356163

AMC Number	Code	Amount
61850	482	100 ⁰⁰
109134	}	100 ⁰⁰
109137		100 ⁰⁰
311032		-100 ⁰⁰
311040-311041		200 ⁰⁰
311055-311064		1000 ⁰⁰
325969-325972	}	400 ⁰⁰
328267-328270		400 ⁰⁰
328274-328278		500 ⁰⁰
328283-328292		1000 ⁰⁰
356163	482	100 ⁰⁰
TOTAL:		\$4000 ⁰⁰

AMC Number	Code	Amount
TOTAL:		\$

Date of Doc 8/19/2002

Date of Rec't 8/19/2002

Amount Rec'd \$4000.00

Amount Earned \$4000.00

Date Entered: 9/13/2002 RE

Date Verified: 9/24/02TK

Sent to Accts: 9/24/02TK

Date Earned: _____

NOTES:

480 POL
481 NOI
482 MAINT
396 TRANS
635 AMEND

MAINTENANCE FEE PAYMENT

Mining Claim Maintenance Fee Payment of \$100 per claim or site is due on or before September 1, 2002, in lieu of assessment work for the upcoming assessment year beginning September 1 of the year noted above.

BUREAU OF LAND MANAGEMENT
ARIZONA STATE OFFICE
222 NORTH CENTRAL AVENUE
PHOENIX, AZ 85004
602-417-9200
www.az.blm.gov

FOR BLM USE ONLY
NO. OF CLAIMS: 40 X \$100 = \$ 4,000
RECEIPT NO. _____ CHECK NO.: _____
INIT: 211

BLM SERIAL
NUMBERS

NAME OF CLAIMS/SITES

1. AMC PLEASE SEE ATTACHED EXHIBIT "A"
2. AMC _____
3. AMC _____
4. AMC _____
5. AMC _____
6. AMC _____
7. AMC _____
8. AMC _____
9. AMC _____
10. AMC _____

List additional claims on the reverse side of this form.

CLAIMANT'S NAME: GERALD J. BLECH
ADDRESS: P.O. BOX 233
CITY: BAFFIELD STATE: CO. ZIP: 81122
PHONE: 970-385-8962 UNLISTED

☐ CHECK HERE IF THIS IS A CHANGE OF ADDRESS

RECEIVED
BLM AZ STATE OFFICE
2002 AUG 19 P 1:08
PHOENIX, ARIZONA
BLM DATE STAMP

ENTERED IN COMPUTER
82 9/13/2002

VERIFIED
9/24/02TK

BLM SERIAL
NUMBERS

NAME OF CLAIMS/SITES

11. AMC _____	_____
12. AMC _____	_____
13. AMC _____	_____
14. AMC _____	_____
15. AMC _____	_____
16. AMC _____	_____
17. AMC _____	_____
18. AMC _____	_____
19. AMC _____	_____
20. AMC _____	_____

43 CFR 3833.0-5(e) (August 30, 1994) requires that the names of all of the owners and their current addresses shall be identified on all instruments required to be recorded or filed by the regulation, 43 CFR Subpart 3833.

NAME: GERALD BLECH ADDRESS: P.O. Box 233
CITY: BAYFIELD STATE: CO. ZIP: 81122 IS THIS A NEW ADDRESS ☐

NAME: _____ ADDRESS: _____
CITY: _____ STATE: _____ ZIP: _____ IS THIS A NEW ADDRESS ☐

NAME: _____ ADDRESS: _____
CITY: _____ STATE: _____ ZIP: _____ IS THIS A NEW ADDRESS ☐

NAME: _____ ADDRESS: _____
CITY: _____ STATE: _____ ZIP: _____ IS THIS A NEW ADDRESS ☐

Signature: 

To record with the County, one claimant or an agent must sign.

August 1, 2002

FOR BLM USE ONLY	
DATE ENTERED INTO COMPUTER: _____	
INITIALS: _____	VERIFIED: _____

EXHIBIT "A"

8/31/02	Taurus Mining				Gila County Records		BLM Serial#
Claim Name	Sec/Rgn/Twn				Docket	Pages	AMC No.
Taurus #1	31	10E	10N		898	397-398	325969
" #2	"	"	"		"	399-400	325970
" #3	"	"	"		"	401-402	325971
" #4	"	"	"		"	403-404	325972
" #6	"	"	"		822	99-100	311032
" #7	"	"	"		Fee #	93-640840	328270
" #22	"	"	"		" #	93-640844	328274
" #23	36	9E	10N		" #	93-640845	328275
" #25	6	10E	9N		" #	93-640846	328276
" #26	31	10E	10N	Docket #	822	115-116	311040
" #27	"	"	"	"	"	117-118	311041
" #28	"	"	"		Fee #	93-640847	328277
" #29	"	"	"		" #	93-640848	328278
" #51	6	10E	9N		" #	93-640853	328283
" #52	"	"	"		" #	93-640854	328284
" #53	"	"	"		" #	93-640855	328285
" #54	"	"	"		" #	93-640856	328286
" #55	"	"	"		" #	93-640857	328287
" #56	"	"	"		" #	93-640858	328288
" #57	"	"	"		" #	93-640859	328289
" #58	"	"	"	Docket #	822	145-146	311055
" #59	"	"	"	"	"	147-148	311056
" #60	"	"	"	"	"	149-150	311057
" #61	"	"	"	"	"	151-152	311058
" #62	"	"	"	"	"	153-154	311059
" #63	7	10E	9N	"	"	155-156	311060
" #64	"	"	"	"	"	157-158	311061
" #65	"	"	"	"	"	159-160	311062
" #66	"	"	"	"	"	161-162	311063
" #67	"	"	"	"	"	163-164	311064
" #68	6	10E	9N		Fee #	93-640860	328290
" #69	"	"	"		" #	93-640861	328291
" #70	"	"	"		" #	93-640862	328292
4-J	5	10E	9N	Docket #	481	946-947	61850
Surprise #1	5	10E	9N		Fee #	93-640837	328267
" #2	5	10E	9N	Docket #	507	668-669	109134
" #3	5	10E	9N		Fee #	93-640838	328268
" #4	5/8	10E	9N		Fee #	93-640839	328269
" #5	5/8	10E	9N	Docket #	507	674-675	109137
Good Life	29	10E	10N	Docket #	2002-006827		328267

Gerald J. Blech
P.O. Box 233
Bayfield, Colorado 81122

40 Claims in Total.

PHOENIX, ARIZONA

RECEIVED
BLM AZ STATE OFFICE
2002 AUG 19 P 1:08

ENTERED IN COMPUTER
9/13/2002

United States Department of the Interior
 Bureau of Land Management
 BUSINESS & SUPPORT SVCS DIV
 222 N CENTRAL AVE
 PHOENIX, AZ 85004 -2203
 Phone: (602) 417-9200

Receipt	
No.	567953

Transaction #: 567953

Date of Transaction: 08/19/2002

CUSTOMER	GERALD J BLECH PO BOX 233 BAYFIELD, CO 81122
----------	--

LINE #	QTY	DESCRIPTION	REMARKS	UNIT PRICE	TOTAL
1	1.00	LOCATABLE MINERALS / MINING CLAIMS-NOT NEW-UNADJUD, ONE AUTH NO. ONLY / MINING CLAIM MONEY RECEIVED (455) CASES: AMC325969/\$4000.00	MAINT 2003 (40)	- n/a -	4000.00
TOTAL:					\$4,000.00

PAYMENT INFORMATION			
1	AMOUNT	\$4,000.00	POSTMARKED
	TYPE	CHECK	RECEIVED
	CHECK NO.	2967	08/19/2002
	NAME	BLECH, GERALD J PO BOX 233 BAYFIELD CO 81122	

REMARKS

This receipt was generated by the automated BLM Collections and Billing System and is a paper representation of a portion of the official electronic record contained therein.

Trans No. 375187

AMC 61849; AMC 109133;

AMC311027; AMC325261;

AMC328267

AMC Number	Code	Amount
61850	482	100 ⁰⁰
109134	{	100 ⁰⁰
109137		100 ⁰⁰
311055 - 311064		1000 ⁰⁰
311032		100 ⁰⁰
311040 - 311041		200 ⁰⁰
325969 - 325972		400 ⁰⁰
328267 - 328270		400 ⁰⁰
328274 - 328278		500 ⁰⁰
328283 - 328284 328289		700 ⁰⁰
328289		
328290 - 328292		300 ⁰⁰
TOTAL:		\$3900 ⁰⁰

Date of Doc _____

Date of Rec't _____

Amount Rec'd \$3900.00

Amount Earned \$3900.00

480 POL
481 NOI
482 MAINT
396 TRANS
635 AMEND

AMC Number	Code	Amount
TOTAL:		\$

Date Entered: 10/26/84 PWS

Date Verified: _____

Sent to Accts: _____

Date Earned: _____

NOTES:

MAINTENANCE FEE PAYMENT Sept. 01, 2000

\$100.00 MAINTENANCE FEE PAYMENT DUE ON OR BEFORE AUGUST 31, 19
IN LIEU OF ASSESSMENT WORK FOR THE UPCOMING ASSESSMENT
YEAR BEGINNING SEPTEMBER 1 OF THE YEAR NOTED ABOVE.

BUREAU OF LAND MANAGEMENT
ARIZONA STATE OFFICE
222 NORTH CENTRAL AVENUE
PHOENIX, AZ 85004-2003

COUNT: 39 \$ 3900.00 INT: KC
FOR OFFICIAL USE ONLY

THE CLAIMS ARE SITUATED IN GILA COUNTY, ARIZONA.

BLM SERIAL NUMBERS NAMES OF CLAIMS OR SITES

A MC _____ THRU A MC _____
COUNTY BOOK/DOCKET _____, PAGE(S) OR FEE NO(S) _____

A MC _____ THRU A MC _____
COUNTY BOOK/DOCKET _____, PAGE(S) OR FEE NO(S) _____

(OR) IF NOT CONSECUTIVE NUMBERS LIST SEPARATELY BELOW:

BLM SERIAL NUMBERS	NAME OF CLAIMS/SITES	COUNTY BOOK/DOCKET & PAGE OR FEE NUMBER
A MC	<u>PLEASE SEE ATTACHED EXHIBIT "A"</u>	
A MC		
A MC		
A MC		
A MC		
A MC		
A MC		
A MC		
A MC		
A MC		
A MC		
A MC		
A MC		

CLAIMANT'S NAME: GERALD J. BLECH

ADDRESS: 842 W. 10TH AVE. CITY: APACHE JUNCTION STATE: AZ

☒ CHECK HERE IF THIS IS A CHANGE OF ADDRESS PHONE: 480-288-2981 ZIP: 85220

SIGNATURE: [Signature]
TO RECORD WITH THE COUNTY, ONE CLAIMANT OR THE AGENT MUST SIGN

LIST ALL ADDITIONAL OWNERS ON REVERSE SIDE OF THIS FORM

FOR OFFICIAL USE ONLY
ENTERED INTO COMPUTER: 10/26/2001 PWE
DATE INITIALS VERIFIED

TIME STAMP
BLM ARIZONA STATE OFFICE
RECEIVED
2000 AUG 14 P 2:37

43 CFR 3833.0-5(e) (August 30, 1994) REQUIRES THAT THE NAMES OF ALL OF THE OWNERS AND THEIR CURRENT ADDRESSES SHALL BE IDENTIFIED ON ALL INSTRUMENTS REQUIRED TO BE RECORDED OR FILED BY THE REGULATIONS, 43 CFR SUBPART 3833.

CLAIMANT'S NAME: _____
ADDRESS: _____ CITY: _____ STATE: _____
☐ CHECK HERE IF THIS PHONE: () ZIP: _____ IS
CHANGE OF ADDRESS

CLAIMANT'S NAME: _____
ADDRESS: _____ CITY: _____ STATE: _____
☐ CHECK HERE IF THIS PHONE: () ZIP: _____ IS
CHANGE OF ADDRESS

CLAIMANT'S NAME: _____
ADDRESS: _____ CITY: _____ STATE: _____
☐ CHECK HERE IF THIS PHONE: () ZIP: _____ IS
CHANGE OF ADDRESS

CLAIMANT'S NAME: _____
ADDRESS: _____ CITY: _____ STATE: _____
☐ CHECK HERE IF THIS PHONE: () ZIP: _____ IS
CHANGE OF ADDRESS

CLAIMANT'S NAME: _____
ADDRESS: _____ CITY: _____ STATE: _____
☐ CHECK HERE IF THIS PHONE: () ZIP: _____ IS
CHANGE OF ADDRESS

CLAIMANT'S NAME: _____
ADDRESS: _____ CITY: _____ STATE: _____
☐ CHECK HERE IF THIS PHONE: () ZIP: _____ IS
CHANGE OF ADDRESS

CLAIMANT'S NAME: _____
ADDRESS: _____ CITY: _____ STATE: _____
☐ CHECK HERE IF THIS PHONE: () ZIP: _____ IS
CHANGE OF ADDRESS

CLAIMANT'S NAME: _____
ADDRESS: _____ CITY: _____ STATE: _____
☐ CHECK HERE IF THIS PHONE: () ZIP: _____ IS
CHANGE OF ADDRESS

EXHIBIT "A"

8/31/01	Taurus Mining	Gila County Records		BLM Serial #
Claim Name	Sec/Rgn/Twn	Docket	Pages	AMC No.
Taurus #1	31 10E 10N	898	397-398	325969 -
" #2	" " "	"	399-400	325970 -
" #3	" " "	"	401-402	325971 -
" #4	" " "	"	403-404	325972 -
" #6	" " "	822	99-100	311032 -
" #7	" " "	Fee #	93-640840	328270 -
" #22	" " "	" #	93-640844	328274 -
" #23	36 9E 10N	" #	93-640845	328275 -
" #25	6 10E 9N	" #	93-640846	328276 -
" #26	31 10E 10N	Docket # 822	115-116	311040 -
" #27	" " "	" "	117-118	311041 -
" #28	" " "	Fee #	93-640847	328277 -
" #29	" " "	" #	93-640848	328278 -
" #51	6 10E 9N	" #	93-640853	328283 -
" #52	" " "	" #	93-640854	328284 -
" #53	" " "	" #	93-640855	328285 -
" #54	" " "	" #	93-640856	328286 -
" #55	" " "	" #	93-640857	328287 -
" #56	" " "	" #	93-640858	328288 -
" #57	" " "	" #	93-640859	328289 -
" #58	" " "	Docket # 822	145-146	311055 -
" #59	" " "	" "	147-148	311056 -
" #60	" " "	" "	149-150	311057 -
" #61	" " "	" "	151-152	311058 -
" #62	" " "	" "	153-154	311059 -
" #63	7 10E 9N	" "	155-156	311060 -
" #64	" " "	" "	157-158	311061 -
" #65	" " "	" "	159-160	311062 -
" #66	" " "	" "	161-162	311063 -
" #67	" " "	" "	163-164	311064 -
" #68	6 10E 9N	Fee #	93-640860	328290
" #69	" " "	" #	93-640861	328291
" #70	" " "	" #	93-640862	328292
4-J	5 10E 9N	Docket # 481	946-947	61850 -
Surprise #1	5 10E 9N	Fee #	93-640837	328267 -
" #2	5 10E 9N	Docket # 507	668-669	109134 -
" #3	5 10E 9N	Fee #	93-640838	328268 -
" #4	5/8 10E 9N	Fee #	93-640839	328269 -
" #5	5/8 10E 9N	Docket # 507	674-675	109137 -

Gerald J. Blech
P.O. Box 1736
Gilbert, Az. 85299-1736

39 Claims in Total.
AUG 14 2 37 PM '00

RECEIVED
BLM AZ STATE OFFICE

39
KC

United States Department of the Interior
Bureau of Land Management
 BUSINESS & SUPPORT SVCS DIV
 222 N CENTRAL AVE
 PHOENIX, AZ 85004 -2203
 Phone: (602) 417-9200

Receipt	
No.	375187

Transaction #: 375187

Date of Transaction: 08/14/2001

CUSTOMER	GERALD J BLECH 842 W. 10TH AVE. APACHE JUNCTION, AZ 85220
----------	---

LINE #	QTY	COMMODITY / SUBJECT / ACTION / PRODUCT	REMARKS	UNIT PRICE	TOTAL
1	1.00	LOCATABLE MINERALS / MINING CLAIMS-NOT NEW-UNADJUD, ONE AUTH NO. ONLY / MINING CLAIM MONEY RECEIVED (455)	MAINT FEES 2002(39)	- n/a -	\$3,900.00
TOTAL:					\$3,900.00

PAYMENT INFORMATION				
1	AMOUNT	\$3,900.00	POSTMARKED	N/A
	TYPE	CREDIT CARD	RECEIVED	08/14/2001
	NAME	BLECH, GERALD J 842 W. 10TH AVE. APACHE JUNCTION AZ 85220		
	CARD NO.	XXXXXXXXXXXX3279	AUTH CODE	014828
	NAME ON CARD	BLECH/GERALD		
	EXPIRES	05/31/2002		
	SIGNATURE			

REMARKS

CASE SERIAL NUMBER INFORMATION		
TRNS #	LINE #	CASES
375187	1	AMC325969/\$3900.00

This receipt was generated by the automated BLM Collections and Billings System and is a paper representation of a portion of the official electronic record contained therein.

Receipt #: 148 389

Lead #: 328 281

Amount Received: 10.00

Date: 7/10/2000

Transaction #: 160968

AMC #	Code	\$\$\$\$
348281	480	5.00
348281	481	5.00

AMC #	Code	\$\$\$\$

Total: 10.00

Entered: [Signature] 7/10/2000
Date

Verified: [Signature] 7/17/00
Date

Sent to Accounts: _____
Date

Earned by Accounts: _____
Date

480---POL-----\$5
481---NOI-----\$5
482---Maint.---\$100
396---Trf.-----\$5
635---Amd.-----\$5
379---Refund

When recorded, mail to:

Name: Connie Brown

Address: 1500 Geronimo

City/State/Zip Code: Parker AZ 85344

RECEIVED
BUREAU OF
LAND MANAGEMENT

JUL 5 9 32 AM '00

ARIZONA
STATE OFFICE
PHOENIX, ARIZONA

Space above this line for Recorder's use

AFFIDAVIT OF PERFORMANCE OF ANNUAL WORK (Mining Claim)

State of ARIZONA)
County of YAVAPAI) ss.

I, Connie L. Brown

Name

1500 Geronimo

Address

Parker

City

AZ

State

85344

Zip

being first duly sworn according to law, depose and say that I am a citizen of the United States, more than eighteen years of age, and that all of the facts set forth in this affidavit are true and correct according to the best of my knowledge, information and belief:

1. That I am personally acquainted with the mining claim named New England Gulch, situated in the GRANITE CREEK Mining

District, YAVAPAI County, ARIZONA, the location of which is recorded in the office of the County Recorder of said County in Book 3474, Page(s) 776.

Notice of location is posted in Section 16 SW 1/4 - 21 NW 1/4, Township T 13 N, Range 2 W.

GILA & SALT Base and Meridian;

2. That between the dates of 4-13-2000 and 6-1-2000 at least One Hundred Dollars & no/100 (\$ 100.00) dollars worth of work and improvements were done and performed upon this claim not including location work;


3. That the work and improvements were made by and at the expense of Rayburn L. Brown, owner(s) of the mine for the purpose of complying with the laws of the United States pertaining to assessments of annual work;

4. That the following individuals were employed to perform the work and improvements alleged herein: Rayburn L. Brown & Connie L. Brown;

5. The work and improvements performed were removed debris and trees from path and across creek bed.
Sworn to me 29th June 2000.

John E. Yackley
• 1994, ALPHA PUBLICATIONS OF AMERICA, INC.
All Rights Reserved.

(UPC 722573-84002) (ISBN



Page 1

Commission expires Nov 24, 2001

ENTERED INTO COMPUTER

7/10/2000

2/7/00 L

1 ced

RECEIVED
BUREAU OF
LAND MANAGEMENT

JUL 5 9 32 AM '00

ARIZONA
STATE OFFICE
PHOENIX, ARIZONA

STATE OF ARIZONA, County of YAVAPAI SS: 461-64-476

**NOTICE OF INTENT TO HOLD MINING CLAIMS
(IN LIEU OF AFFIDAVIT OF ANNUAL ASSESSMENT WORK)**

Connie Brown, being first duly sworn, deposes and says that:
1. He/she is one of the owners of the following described unpatented lode and placer mining claims situated in
YAVAPAI County, Arizona (the "Claims"), the location notices of which are of record in said county, and in the
records of the Arizona State Office of the Bureau of Land Management under the file numbers indicated as follows:

CLAIM NAME	COUNTY RECORDER'S DATA	BLM SERIAL AMC NO.	SEC.(S)	TOWNSHIP	RANGE
New England Gulch	BK 3474 pg 776	348281	16SW 4-21NW 4	T13N	2W

Additional claims, if any, are listed on attached sheet.

2. Pursuant to the Act of August 10, 1993 (107 Stat. 312 [1993]), owner has paid an advance rental fee of \$100 per claim for the assessment year beginning on September 1, 2000, in lieu of recording an affidavit of performance of annual assessment work. Owner further states, however, that mineral production activities have occurred upon the Claims during the past assessment year that would have ordinarily qualified as annual assessment work.

3. The name and address of the owners of the Claim for which this Certificate is prepared is Rayburn.
Connie Brown 1506 Monroe Parker Ave THIS IS NOT A CHANGE OF ADDRESS.

4. The Claims are held and claimed by the owner for the valuable mineral contained therein, and the owner intends to continue development of the claims.

DATED this 29th day of JUNE, 2000.

The foregoing instrument was acknowledged before me this 29th day of JUNE, 2000 by

RAYBURN AND CONNIE BROWN


Notary Public

My Commission Expires: Nov 24, 2001

ENTERED INTO COMPUTER

7/10/2000

VERIFIED
7/17/00



United States Department of the Interior
Bureau of Land Management
BUSINESS & SUPPORT SVCS DIV
222 N CENTRAL AVE
PHOENIX, AZ 85004 -2203
Phone: (602) 417-9200

Receipt

No:

148389

Transaction #: 160968

Date of Transaction: 07/06/2000

CUSTOMER: A TEAM AUTO PAINT & BODY SHOPPE
1500 GERONIMIO #2
PARKER, AZ 85344

LINE #	QTY	COMMODITY / SUBJECT / ACTION / PRODUCT	REMARKS	UNIT PRICE	TOTAL
1	1	LOCATABLE MINERALS / MINING CLAIMS-ACCOUNTS/UNADJUDICATED / MINING CLAIM MONEY RECEIVED (455)	POL 2000(1)	- n/a -	\$10.00
TOTAL:					\$10.00

PAYMENT INFORMATION

1	AMOUNT:	\$10.00	POSTMARKED:	07/01/2000
	TYPE:	CHECK	RECEIVED:	07/05/2000
	CHECK NO:	1755		
	NAME:	A. TEAM COMMERCIAL DIVISION, 1500 GERONIMO #2 PARKER AZ 85344		

REMARKS

520-669-0122

CASE SERIAL NUMBER INFORMATION

TRNS #	LINE #	CASES
160968	1	AMC348281

This receipt was generated by the automated BLM Collections and Billings System and is a paper representation of a portion of the official electronic record contained therein.

A TEAM AUTO
520 -
669 -
0122

R. Brown
520-669-
5886

1999 AUG 17 A 11: 52

PHOENIX, ARIZONA

MAINTENANCE FEE PAYMENT

\$100.00 MAINTENANCE FEE PAYMENT DUE ON OR BEFORE AUGUST 31, 1995
IN LIEU OF ASSESSMENT WORK FOR THE UPCOMING ASSESSMENT
YEAR BEGINNING SEPTEMBER 1 OF THE YEAR NOTED ABOVE.

BUREAU OF LAND MANAGEMENT
ARIZONA STATE OFFICE
3707 NORTH 7TH STREET
PHOENIX, AZ 85014 (OR)
P.O. BOX 16563, PHOENIX, AZ 85011

325969 311027
328267 109133 61849
COUNT: 39 \$3900.00 INT:
FOR OFFICIAL USE ONLY

THE CLAIMS ARE SITUATED IN GILHA COUNTY,
ARIZONA.

BLM SERIAL NUMBERS

NAMES OF CLAIMS OR SITES

A MC _____ THRU A MC _____

COUNTY BOOK/DOCKET _____, PAGE(S) OR FEE NO(S) _____

A MC _____ THRU A MC _____

COUNTY BOOK/DOCKET _____, PAGE(S) OR FEE NO(S) _____

(OR) IF NOT CONSECUTIVE NUMBERS LIST SEPARATELY BELOW:

BLM SERIAL NUMBERS	NAME OF CLAIMS/SITES	COUNTY BOOK/DOCKET & PAGE OR FEE NUMBER
A MC	PLEASE SEE ATTACHED EXHIBIT "A"	
A MC		
A MC		
A MC		
A MC		
A MC		
A MC		
A MC		
A MC		
A MC		

CLAIMANT'S NAME: GERALD J. BLECH

ADDRESS: P.O. Box 1736 CITY: GILBERT STATE: AZ

☐ CHECK HERE IF THIS IS A CHANGE OF ADDRESS PHONE: () UNLISTED ZIP: 85299-1736

SIGNATURE: [Signature]
TO RECORD WITH THE COUNTY, ONE CLAIMANT OR THE AGENT MUST SIGN

LIST ALL ADDITIONAL OWNERS ON REVERSE SIDE OF THIS FORM

FOR OFFICIAL USE ONLY

ENTERED INTO COMPUTER: 8/23/99 sm SC
DATE INITIALS VERIFIED

TIME STAMP

Tuesday, August 17, 1999 11:00 AM

970 259 1609
Gerald J Blech 970-259-1609

p.01

RECEIVED
B.L.M. AZ STATE OFFICE

1999 AUG 17 A 11: 52

EXHIBIT "A"
PHOENIX, ARIZONA

8/30/99	Taurus Mining	Gila County Records	BLM Serial #
Claim Name	Sec/Rgn/Twn	Docket Pages	AMC No.
Taurus #1	31 10E 10N	898 397-398	325969
" #2	" " "	" 399-400	325970
" #3	" " "	" 401-402	325971
" #4	" " "	" 403-404	325972
" #6	" " "	822 99-100	311032
" #7	" " "	Fee # 93-640840	328270
" #22	" " "	" # 93-640844	328274
" #23	36 9E 10N	" # 93-640845	328275
" #25	6 10E 9N	" # 93-640846	328276
" #26	31 10E 10N	Docket # 822 115-116	311040
" #27	" " "	" 117-118	311041
" #28	" " "	Fee # 93-640847	328277
" #29	" " "	" # 93-640848	328278
" #51	6 10E 9N	" # 93-640853	328283
" #52	" " "	" # 93-640854	328284
" #53	" " "	" # 93-640855	328285
" #54	" " "	" # 93-640856	328286
" #55	" " "	" # 93-640857	328287
" #56	" " "	" # 93-640858	328288
" #57	" " "	" # 93-640859	328289
" #58	" " "	Docket # 822 145-146	311055
" #59	" " "	" 147-148	311056
" #60	" " "	" 149-150	311057
" #61	" " "	" 151-152	311058
" #62	" " "	" 153-154	311059
" #63	7 10E 9N	" 155-156	311060
" #64	" " "	" 157-158	311061
" #65	" " "	" 159-160	311062
" #66	" " "	" 161-162	311063
" #67	" " "	" 163-164	311064
" #68	6 10E 9N	Fee # 93-640860	328290
" #69	" " "	" # 93-640861	328291
" #70	" " "	" # 93-640862	328292
4-J	5 10E 9N	Docket # 481 946-947	61850
Surprise #1	5 10E 9N	Fee # 93-640837	328267
" #2	5 10E 9N	Docket # 507 668-669	109134
" #3	5 10E 9N	Fee # 93-640838	328268
" #4	5/8 10E 9N	Fee # 93-640839	328269
" #5	5/8 10E 9N	Docket # 507 674-675	109137

Gerald J. Blech
P.O. Box 1736
Gilbert, Az. 85299-1736

39 Claims in Total.

UNITED STATES
DEPARTMENT OF THE INTERIOR
BUREAU OF LAND MANAGEMENT

RECEIPT AND ACCOUNTING ADVICE

No. 2296604

Subject: 2296604 (1984) 1000 1000

Applicant:

TECHNICAL
FUND
LEASE

Remitter:

Assignor:

LEASE MANAGEMENT DATA										<input type="checkbox"/> NEW	<input type="checkbox"/> UPDATE	<input type="checkbox"/> PAYMENT
ORIGINAL SERIAL NO.	ASG.	TYPE	ST.	CTY.	FUND SYMBOL				ACRES/UNITS	RATE		
AMOUNT	ANV. DATE	EXP. DATE	BILL CYC.	S/C	DISTRICT	NEXT BILL	MISC. DATA	U of M	ACTUAL UNITS			
ASSIGNMENT SERIAL NO.	ASG.	TYPE	ST.	CTY.	FUND SYMBOL				ACRES/UNITS	RATE		
AMOUNT	ANV. DATE	EXP. DATE	BILL CYC.	S/C	DISTRICT	NEXT BILL	MISC. DATA	U of M	ACTUAL UNITS			
APPLY REMITTANCE												
ACTION	FUND SYMBOL	CTY	AMOUNT	Remarks:								
FILING FEE												
RENTAL												
UNEARNED												
REFUND												
TOTAL												
AMOUNT DUE				BY: DATE:								
<input type="checkbox"/> Lease in Escrow? <input type="checkbox"/> KGS? <input type="checkbox"/> Auto Escalates? <input type="checkbox"/> Auto Renew?				FOR MMS USE ONLY BILLEE NUMBER OCS SECTION CODE FOREST REFUGE								
Of Interest? Operating Rights? Operator Bond Filed?												

325969
311027
328267
61849
109133
328267

MAINTENANCE FEE PAYMENT

\$100.00 MAINTENANCE FEE PAYMENT DUE ON OR BEFORE AUGUST 31, 1998
IN LIEU OF ASSESSMENT WORK FOR THE UPCOMING ASSESSMENT
YEAR BEGINNING SEPTEMBER 1 OF THE YEAR NOTED ABOVE.

Bureau Of Land Management
Arizona State Office
222 North Central Avenue
Phoenix, AZ. 85004-2203

THE CLAIMS ARE SITUATED IN GILA COUNTY,
ARIZONA.

COUNT: 39 \$3900.00 INT: KC
FOR OFFICIAL USE ONLY

BLM SERIAL NUMBERS

NAMES OF CLAIMS OR SITES

A MC _____ THRU A MC _____

COUNTY BOOK/DOCKET _____, PAGE(S) OR FEE NO(S) _____

A MC _____ THRU A MC _____

COUNTY BOOK/DOCKET _____, PAGE(S) OR FEE NO(S) _____

(OR) IF NOT CONSECUTIVE NUMBERS LIST SEPARATELY BELOW:

BLM SERIAL NUMBERS	NAME OF CLAIMS/SITES	COUNTY BOOK/DOCKET & PAGE OR FEE NUMBER
A MC	<u>PLEASE SEE ATTACHED EXHIBIT "A"</u>	
A MC		
A MC		
A MC		
A MC		
A MC		
A MC		
A MC		
A MC		
A MC		
A MC		

CLAIMANT'S NAME: GERALD J. BLECH

ADDRESS: P.O. Box 1736 CITY: GILBERT STATE: AZ.

☐ CHECK HERE IF THIS
IS A CHANGE OF ADDRESS

PHONE: (602) 830-4393
UNLISTED

ZIP: 85299-1736

SIGNATURE: [Signature]
TO RECORD WITH THE COUNTY, ONE CLAIMANT OR THE AGENT MUST SIGN

LIST ALL ADDITIONAL OWNERS ON REVERSE SIDE OF THIS FORM

FOR OFFICIAL USE ONLY

ENTERED INTO COMPUTER: 8/21/98

DATE

INITIALS SB

VERIFIED [Signature]

TIME STAMP
PHOENIX, ARIZONA

1998 AUG 20 P 12:05

RECEIVED
B.L.M. AZ STATE OFFICE

43 CFR 3833.0-5(e) (August 30, 1994) REQUIRES THAT THE NAMES OF ALL OF THE OWNERS AND THEIR CURRENT ADDRESSES SHALL BE IDENTIFIED ON ALL INSTRUMENTS REQUIRED TO BE RECORDED OR FILED BY THE REGULATIONS, 43 CFR SUBPART 3833.

CLAIMANT'S NAME: _____

ADDRESS: _____ CITY: _____ STATE: _____

☐ CHECK HERE IF THIS IS CHANGE OF ADDRESS PHONE: () ZIP: _____

CLAIMANT'S NAME: _____

ADDRESS: _____ CITY: _____ STATE: _____

☐ CHECK HERE IF THIS IS CHANGE OF ADDRESS PHONE: () ZIP: _____

CLAIMANT'S NAME: _____

ADDRESS: _____ CITY: _____ STATE: _____

☐ CHECK HERE IF THIS IS CHANGE OF ADDRESS PHONE: () ZIP: _____

CLAIMANT'S NAME: _____

ADDRESS: _____ CITY: _____ STATE: _____

☐ CHECK HERE IF THIS IS CHANGE OF ADDRESS PHONE: () ZIP: _____

CLAIMANT'S NAME: _____

ADDRESS: _____ CITY: _____ STATE: _____

☐ CHECK HERE IF THIS IS CHANGE OF ADDRESS PHONE: () ZIP: _____

CLAIMANT'S NAME: _____

ADDRESS: _____ CITY: _____ STATE: _____

☐ CHECK HERE IF THIS IS CHANGE OF ADDRESS PHONE: () ZIP: _____

CLAIMANT'S NAME: _____

ADDRESS: _____ CITY: _____ STATE: _____

☐ CHECK HERE IF THIS IS CHANGE OF ADDRESS PHONE: () ZIP: _____

EXHIBIT "A"

32596

8/10/98	Taurus Mining	Sec/Bgt/Twp	Gila County Records	BLM Serial #
Claim Name			Docket Pages	AMC No.
Taurus #1	31	10E 10N	898 397-398	325969
" #2	"	"	" 399-400	325970
" #3	"	"	" 401-402	325971
" #4	"	"	" 403-404	325972
" #5	"	"	822 99-100	311032
" #6	"	"	Fee # 93-640840	328270
" #7	"	"	" # 93-640844	328274
" #8	36	9E 10N	" # 93-640845	328275
" #9	6	10E 9N	" # 93-640846	328276
" #10	31	10E 10N	Docket # 822 117-118	311040
" #11	"	"	" 119-120	311041
" #12	"	"	Fee # 93-640847	328277
" #13	"	"	" # 93-640848	328278
" #14	6	10E 9N	" # 93-640853	328283
" #15	"	"	" # 93-640854	328284
" #16	"	"	" # 93-640855	328285
" #17	"	"	" # 93-640856	328286
" #18	"	"	" # 93-640857	328287
" #19	"	"	" # 93-640858	328288
" #20	"	"	" # 93-640859	328289
" #21	"	"	Docket # 822 145-146	311055
" #22	"	"	" 147-148	311056
" #23	"	"	" 149-150	311057
" #24	"	"	" 151-152	311058
" #25	"	"	" 153-154	311059
" #26	7	10E 9N	" 155-156	311060
" #27	"	"	" 157-158	311061
" #28	"	"	" 159-160	311062
" #29	"	"	" 161-162	311063
" #30	"	"	" 163-164	311064
" #31	6	10E 9N	Fee # 93-640860	328290
" #32	"	"	" # 93-640861	328291
" #33	"	"	" # 93-640862	328292
4-J	5	10E 9N	Docket # 481 946-947	61850
Surprise #1	5	10E 9N	Fee # 93-640837	328287
" #2	5	10E 9N	Docket # 507 668-669	109134
" #3	5	10E 9N	Fee # 93-640838	328268
" #4	5/8	10E 9N	Fee # 93-640839	328269
" #5	5/8	10E 9N	Docket # 507 674-675	109137

Gerald J. Black
P.O. Box 1736
Gilbert Ar 85299-1736

39 Claims in Total.

PHOENIX, ARIZONA

1998 AUG 20 P 12:05

RECEIVED
B.L.M. AZ STATE OFFICE

39 KC
ENTERED IN COMPUTER (39)
SP 8/21/98

UNITED STATES
DEPARTMENT OF THE INTERIOR
BUREAU OF LAND MANAGEMENT

RECEIPT AND ACCOUNTING ADVICE

SM/AZ No. 2389484
08/20/98

Subject: CLAIM MAINTENANCE FEE 1999 (39)

2 23 13

3,900.00

Applicant:

GERALD J. BLECH

P. O. BOX 1736

GILBERT, AZ 85299-1736

SAME - CK #7045

Remitter:

Assignor:

LEASE MANAGEMENT DATA

☐ NEW☐ UPDATE☐ PAYMENT

ORIGINAL SERIAL NO.	ASG.	TYPE	ST.	CTY.	FUND SYMBOL	ACRES/UNITS	RATE
AMC 025969, ET AL							

AMOUNT	ANV. DATE	EXP. DATE	BILL CYC.	S/C	DISTRICT	NEXT BILL	MISC. DATA	U of M	ACTUAL UNITS

ASSIGNMENT SERIAL NO.	ASG.	TYPE	ST.	CTY.	FUND SYMBOL	ACRES/UNITS	RATE

AMOUNT	ANV. DATE	EXP. DATE	BILL CYC.	S/C	DISTRICT	NEXT BILL	MISC. DATA	U of M	ACTUAL UNITS

APPLY REMITTANCE

ACTION	FUND SYMBOL	CTY.	AMOUNT
FILING FEE			
RENTAL			
UNEARNED			
REFUND			
TOTAL			
AMOUNT DUE			

Remarks:

BY:

DATE:

☐ Lease in Escrow?☐ KGS?☐ Auto Escalates?☐ Auto Renew?

Of Interest?

Operating Rights?

Operator

Bond Filed?

FOR MMS USE ONLY

BILLEE

NUMBER

OCS SECTION

CODE

FOREST REFUGE

325969
311027
328267
61849
109133
328267

MAINTENANCE FEE PAYMENT

\$100.00 MAINTENANCE FEE PAYMENT DUE ON OR BEFORE AUGUST 31, 1998
IN LIEU OF ASSESSMENT WORK FOR THE UPCOMING ASSESSMENT
YEAR BEGINNING SEPTEMBER 1 OF THE YEAR NOTED ABOVE.

Bureau Of Land Management
Arizona State Office
222 North Central Avenue
Phoenix, AZ. 85004-2203

THE CLAIMS ARE SITUATED IN GILA COUNTY,
ARIZONA.

COUNT: 39 \$3900.00 INT: KC
FOR OFFICIAL USE ONLY

BLM SERIAL NUMBERS

NAMES OF CLAIMS OR SITES

A MC _____ THRU A MC _____
COUNTY BOOK/DOCKET _____, PAGE(S) OR FEE NO(S) _____

A MC _____ THRU A MC _____
COUNTY BOOK/DOCKET _____, PAGE(S) OR FEE NO(S) _____

(OR) IF NOT CONSECUTIVE NUMBERS LIST SEPARATELY BELOW:

BLM SERIAL NUMBERS	NAME OF CLAIMS/SITES	COUNTY BOOK/DOCKET & PAGE OR FEE NUMBER
A MC	PLEASE SEE ATTACHED EXHIBIT "A"	
A MC		
A MC		
A MC		
A MC		
A MC		
A MC		
A MC		
A MC		
A MC		
A MC		

CLAIMANT'S NAME: GERALD J. BLECH

ADDRESS: P.O. Box 1736 CITY: GILBERT STATE: AZ.

☐ CHECK HERE IF THIS
IS A CHANGE OF ADDRESS

PHONE: (602) 830-4393

ZIP: 85299-1736

UNLISTED

SIGNATURE: [Signature]
TO RECORD WITH THE COUNTY, ONE CLAIMANT OR THE AGENT MUST SIGN

LIST ALL ADDITIONAL OWNERS ON REVERSE SIDE OF THIS FORM

FOR OFFICIAL USE ONLY

ENTERED INTO COMPUTER: 8/21/98
DATE

SB
INITIALS

[Signature]
VERIFIED

TIME STAMP
PHOENIX, ARIZONA

1998 AUG 20 P 12: 05

RECEIVED
BLM, AZ STATE OFFICE

43 CFR 3833.0-5(e) (August 30, 1994) REQUIRES THAT THE NAMES OF ALL OF THE OWNERS AND THEIR CURRENT ADDRESSES SHALL BE IDENTIFIED ON ALL INSTRUMENTS REQUIRED TO BE RECORDED OR FILED BY THE REGULATIONS, 43 CFR SUBPART 3833.

CLAIMANT'S NAME: _____

ADDRESS: _____ CITY: _____ STATE: _____

☐ CHECK HERE IF THIS IS CHANGE OF ADDRESS PHONE: () ZIP: _____

CLAIMANT'S NAME: _____

ADDRESS: _____ CITY: _____ STATE: _____

☐ CHECK HERE IF THIS IS CHANGE OF ADDRESS PHONE: () ZIP: _____

CLAIMANT'S NAME: _____

ADDRESS: _____ CITY: _____ STATE: _____

☐ CHECK HERE IF THIS IS CHANGE OF ADDRESS PHONE: () ZIP: _____

CLAIMANT'S NAME: _____

ADDRESS: _____ CITY: _____ STATE: _____

☐ CHECK HERE IF THIS IS CHANGE OF ADDRESS PHONE: () ZIP: _____

CLAIMANT'S NAME: _____

ADDRESS: _____ CITY: _____ STATE: _____

☐ CHECK HERE IF THIS IS CHANGE OF ADDRESS PHONE: () ZIP: _____

CLAIMANT'S NAME: _____

ADDRESS: _____ CITY: _____ STATE: _____

☐ CHECK HERE IF THIS IS CHANGE OF ADDRESS PHONE: () ZIP: _____

CLAIMANT'S NAME: _____

ADDRESS: _____ CITY: _____ STATE: _____

☐ CHECK HERE IF THIS IS CHANGE OF ADDRESS PHONE: () ZIP: _____

EXHIBIT "A"

3259

8/30/98	Taurus Mining	Gila County Records	BLM Serial #
Claim Name	Sec/Rgn/Twp	Docket Pages	AMC No.
Taurus #1	31 10E 10N	898 397-398	325969
" #2	" " "	" 399-400	325970
" #3	" " "	" 401-402	325971
" #4	" " "	" 403-404	325972
" #5	" " "	822 99-100	311032
" #6	" " "	Fee # 93-640840	328270
" #7	" " "	" # 93-640844	328274
" #8	35 9E 10N	" # 93-640845	328275
" #9	6 10E 9N	" # 93-640846	328276
" #10	31 10E 10N	Docket # 822 111-112	311040
" #11	" " "	" 113-114	311041
" #12	" " "	Fee # 93-640847	311042
" #13	" " "	" # 93-640848	311043
" #14	6 10E 9N	" # 93-640853	311044
" #15	" " "	" # 93-640854	311045
" #16	" " "	" # 93-640855	311046
" #17	" " "	" # 93-640856	311047
" #18	" " "	" # 93-640857	311048
" #19	" " "	" # 93-640858	311049
" #20	" " "	Docket # 822 145-146	311050
" #21	" " "	" 147-148	311051
" #22	" " "	" 149-150	311052
" #23	" " "	" 151-152	311053
" #24	" " "	" 153-154	311054
" #25	7 10E 9N	" 155-156	311055
" #26	" " "	" 157-158	311056
" #27	" " "	" 159-160	311057
" #28	" " "	" 161-162	311058
" #29	" " "	" 163-164	311059
" #30	6 10E 9N	Fee # 93-640860	328290
" #31	" " "	" # 93-640861	328291
" #32	" " "	" # 93-640862	328292
4-J	5 10E 9N	Docket # 481 946-947	61850
Surprise #1	5 10E 9N	Fee # 93-640837	328297
" #2	5 10E 9N	Docket # 507 668-669	109134
" #3	5 10E 9N	Fee # 93-640838	328268
" #4	5/8 10E 9N	Fee # 93-640839	328269
" #5	5/8 10E 9N	Docket # 507 674-675	109137

Gerald A. Blech
P.O. Box 1736
Gilbert AZ 85299-1736

39 Claims in Total.

PHOENIX, ARIZONA

1998 AUG 20 P 12:05

RECEIVED
B.L.M. AZ STATE OFFICE

ENTERED IN COMPUTER

SP 8/21/98

39 KC

UNITED STATES
DEPARTMENT OF THE INTERIOR
BUREAU OF LAND MANAGEMENT

RECEIPT AND ACCOUNTING ADVICE

NO. 2389484
SM/AZ 08/20/98

Subject: CLAIM MAINTENANCE FEE 1999 (39)

2 23 13

3,900.00

Applicant:

GERALD J. BLECH
P. O. BOX 1736
GILBERT, AZ 85299-1736

SAME - CN #7245

Remitter:

Assignor:

LEASE MANAGEMENT DATA									
<input type="checkbox"/> NEW <input type="checkbox"/> UPDATE <input type="checkbox"/> PAYMENT									
ORIGINAL SERIAL NO.	ASG.	TYPE	ST.	CTY.	FUND SYMBOL			ACRES/UNITS	RATE
AMC 325069, ET AL									
AMOUNT	ANV. DATE	EXP. DATE	BILL CYC.	S/C	DISTRICT	NEXT BILL	MISC. DATA	U of M	ACTUAL UNITS
ASSIGNMENT SERIAL NO.	ASG.	TYPE	ST.	CTY.	FUND SYMBOL			ACRES/UNITS	RATE
AMOUNT	ANV. DATE	EXP. DATE	BILL CYC.	S/C	DISTRICT	NEXT BILL	MISC. DATA	U of M	ACTUAL UNITS
APPLY REMITTANCE									
ACTION	FUNDSYMBOL		CTY.	AMOUNT					
FILING FEE									
RENTAL									
UNEARNED									
REFUND									
TOTAL									
AMOUNT DUE									
				Remarks:					
				BY: DATE:					
<input type="checkbox"/> Lease in Escrow?				FOR MMS USE ONLY					
<input type="checkbox"/> KGS? Of Interest?									
<input type="checkbox"/> Auto Escalates? Operating Rights?									
<input type="checkbox"/> Auto Renew? Operator									
				BILLEE		FOREST REFUGE			
				NUMBER					
				OCS SECTION					
				CODE					

Amc
325969.
311027
328267.
61849
109133 em

AUG-15-97 14:14 FROM: PINE RIVER VALLEY BANK

ID: 970 884 0214

PAGE 3

MAINTENANCE FEE PAYMENT

\$100.00 MAINTENANCE FEE PAYMENT DUE ON OR BEFORE AUGUST 31,
IN LIEU OF ASSESSMENT WORK FOR THE UPCOMING ASSESSMENT
YEAR BEGINNING SEPTEMBER 1 OF THE YEAR NOTED ABOVE.

RECEIVED
BLM
ARIZONA STATE OFFICE
Aug 14 1 56 PM '97

BUREAU OF LAND MANAGEMENT
ARIZONA STATE OFFICE
3707 NORTH 7TH STREET
PHOENIX, AZ 85014 (OR)
P.O. BOX 16563, PHOENIX, AZ 85011

THE CLAIMS ARE SITUATED IN GILA COUNTY,
ARIZONA.

COUNT: 39 \$3900.00 INT: _____
FOR OFFICIAL USE ONLY

BLM SERIAL NUMBERS

NAMES OF CLAIMS OR SITES

A MC _____ THRU A MC _____

COUNTY BOOK/DOCKET _____, PAGE(S) OR FEE NO(S) _____

A MC _____ THRU A MC _____

COUNTY BOOK/DOCKET _____, PAGE(S) OR FEE NO(S) _____

(OR) IF NOT CONSECUTIVE NUMBERS LIST SEPARATELY BELOW:

BLM SERIAL NUMBERS	NAME OF CLAIMS/SITES	COUNTY BOOK/DOCKET & PAGE OR FEE NUMBER
A MC	<u>PLEASE SEE ATTACHED EXHIBIT "A"</u>	
A MC		
A MC		
A MC		
A MC		
A MC		
A MC		
A MC		
A MC		
A MC		

CLAIMANT'S NAME: GERALD J. BLECH

ADDRESS: P.O. Box 1736

CITY: GILBERT

STATE: AZ.

ENTERED IN COMPUTER
ENTERED IN COMPUTER

9/10/97

m gwy

ARIZONA STATE OFFICE
3707 NORTH 7TH STREET
PHOENIX, AZ 85014 (OR)
P.O. BOX 16563, PHOENIX, AZ 85011

THE CLAIMS ARE SITUATED IN GILA COUNTY,
ARIZONA.

COUNT: 39 \$3900.00 INT: _____
FOR OFFICIAL USE ONLY

BLM SERIAL NUMBERS NAMES OF CLAIMS OR SITES

A MC _____ THRU A MC _____

COUNTY BOOK/DOCKET _____, PAGE(S) OR FEE NO(S) _____

A MC _____ THRU A MC _____

COUNTY BOOK/DOCKET _____, PAGE(S) OR FEE NO(S) _____

(OR) IF NOT CONSECUTIVE NUMBERS LIST SEPARATELY BELOW:

BLM SERIAL NUMBERS	NAME OF CLAIMS/SITES	COUNTY BOOK/DOCKET & PAGE OR FEE NUMBER
A MC	<u>PLEASE SEE ATTACHED EXHIBIT "A"</u>	
A MC		
A MC		
A MC		
A MC		
A MC		
A MC		
A MC		
A MC		
A MC		
A MC		

CLAIMANT'S NAME: GERALD J. BLECH

ADDRESS: P.O. Box 1736 CITY: GILBERT STATE: AZ

☐ CHECK HERE IF THIS IS A CHANGE OF ADDRESS PHONE: (602) UNLISTED ZIP: 85099-1736

SIGNATURE: [Signature]
TO RECORD WITH THE COUNTY, ONE CLAIMANT OR THE AGENT MUST SIGN

LIST ALL ADDITIONAL OWNERS ON REVERSE SIDE OF THIS FORM

FOR OFFICIAL USE ONLY		
ENTERED INTO COMPUTER:	DATE	INITIALS
		VERIFIED

RECEIVED
BLM
ARIZONA STATE OFFICE
14
2 56 PM '97

Pine River Valley Bank

P.O. Box 500, Bayfield, CO 81122

FAX

Date: 8/15/97

Number of pages including cover sheet: 3

To:

BLM

222 N. CENTRAL AVE

PHOENIX, AZ 85004-2203

BLM CASHIER'S OFFICE

Phone:

Fax phone: 602-417-9399

CC:

From:

Paige Ludwig

& GERALD J. BLECH

CALL AT

Phone: 970-884-9583

Fax phone: 970-884-0214

REMARKS:



Urgent



For your review



Reply ASAP



Please comment

PLEASE CALL WHEN RECEIVED, THANK YOU!

VISA 4777-3701-8925-6316

6/98

AUG 14 1 53 PM '97

ARIZONA STATE OFFICE

RECEIVED

BLM

EXHIBIT "A"

8/30/97	Taurus Mining	Gila County Records	BLM Serial #
Claim Name	Sec/Rgn/Twn	Docket Pages	AMC No.
Taurus #1	31 10E 10N	898 397-398	325969
" #2	" " "	" 399-400	325970
" #3	" " "	" 401-402	325971
" #4	" " "	" 403-404	325972
" #6	" " "	822 99-100	311032
" #7	" " "	Fee # 93-640840	328270
" #22	" " "	" # 93-640844	328274
" #23	36 9E 10N	" # 93-640845	328275
" #25	36 10E 9N	" # 93-640846	328276
" #26	31 10E 10N	Docket # 822 115-116	311040
" #27	" " "	" " 117-118	311041
" #28	" " "	Fee # 93-640847	328277
" #29	" " "	" # 93-640848	328278
" #51	6 10E 9N	" # 93-640853	328283
" #52	" " "	" # 93-640854	328284
" #53	" " "	" # 93-640855	328285
" #54	" " "	" # 93-640856	328286
" #55	" " "	" # 93-640857	328287
" #56	" " "	" # 93-640858	328288
" #57	" " "	" # 93-640859	328289
" #58	" " "	Docket # 822 145-146	311055
" #59	" " "	" " 147-148	311056
" #60	" " "	" " 149-150	311057
" #61	" " "	" " 151-152	311058
" #62	" " "	" " 153-154	311059
" #63	7 10E 9N	" " 155-156	311060
" #64	" " "	" " 157-158	311061
" #65	" " "	" " 159-160	311062
" #66	" " "	" " 161-162	311063
" #67	" " "	" " 163-164	311064
" #68	6 10E 9N	Fee # 93-640860	328290
" #69	" " "	" # 93-640861	328291
" #70	" " "	" # 93-640862	328292
4-J	5 10E 9N	Docket # 481 946-947	61850
Surprise #1	5 10E 9N	Fee # 93-640837	328267
" #2	5 10E 9N	Docket # 507 668-669	109134
" #3	5 10E 9N	Fee # 93-640838	328268
" #4	5/8 10E 9N	Fee # 93-640839	328269
" #5	5/8 10E 9N	Docket # 507 674-675	109137

Gerald J. Blech
P.O. Box 1736
Gilbert, Az. 85299-1736

39 Claims in Total.

RECEIVED
BLM
ARIZONA STATE OFFICE
AUG 14 1 53 PM '97

39
MCS

UNITED STATES
DEPARTMENT OF THE INTERIOR
BUREAU OF LAND MANAGEMENT

RECEIPT AND ACCOUNTING ADVICE

NO. 2315349 04

Subject: CLAIM MAINTENANCE FEE 1998 - 39

Applicant:

GERALD J BLECH
BOX 1736
GILBERT AZ 85299-1736

CC:
Remitter: 970-884-9583

TC/AZ

08/15/97

3 28 53

3,900.00

Assignor:

LEASE MANAGEMENT DATA

☐ NEW

☐ UPDATE

☐ PAYMENT

ORIGINAL SERIAL NO.		ASG.	TYPE	ST.	CTY.	FUND SYMBOL				ACRES/UNITS	RATE
AMC 325969, ET AL											
AMOUNT	ANV. DATE	EXP. DATE	BILL CYC.	S/C	DISTRICT	NEXT BILL	MISC. DATA	U of M	ACTUAL UNITS		

ASSIGNMENT SERIAL NO.		ASG.	TYPE	ST.	CTY.	FUND SYMBOL				ACRES/UNITS	RATE
AMOUNT	ANV. DATE	EXP. DATE	BILL CYC.	S/C	DISTRICT	NEXT BILL	MISC. DATA	U of M	ACTUAL UNITS		

APPLY REMITTANCE

ACTION	FUND SYMBOL	CTY.	AMOUNT
FILING FEE			
RENTAL			
UNEARNED			
REFUND			
TOTAL			
AMOUNT DUE			

Remarks:

BY:

DATE:

- ☐ Lease in Escrow?
☐ KGS?
☐ Auto Escalates?
☐ Auto Renew?

Of Interest?
Operating Rights?
Operator
Bond Filed?

FOR MMS USE ONLY

BILLEE	NUMBER	FOREST REFUGE
OCS SECTION	CODE	

CASE FOLDER COPY

MAINTENANCE FEE PAYMENT

\$100.00 MAINTENANCE FEE PAYMENT DUE ON OR BEFORE AUGUST 31, 1996
IN LIEU OF ASSESSMENT WORK FOR THE UPCOMING ASSESSMENT
YEAR BEGINNING SEPTEMBER 1 OF THE YEAR NOTED ABOVE.

BUREAU OF LAND MANAGEMENT
ARIZONA STATE OFFICE
3707 NORTH 7TH STREET
PHOENIX, AZ 85014 (OR)
P.O. BOX 16563, PHOENIX, AZ 85011

Amc 325969; 311027;
328267; 61849; 109133

THE CLAIMS ARE SITUATED IN GILA COUNTY,
ARIZONA.

COUNT: 39 \$ 3900.00 INT: YES
FOR OFFICIAL USE ONLY

BLM SERIAL NUMBERS

NAMES OF CLAIMS OR SITES

A MC _____ THRU A MC _____

COUNTY BOOK/DOCKET _____, PAGE(S) OR FEE NO(S) _____

A MC _____ THRU A MC _____

COUNTY BOOK/DOCKET _____, PAGE(S) OR FEE NO(S) _____

(OR) IF NOT CONSECUTIVE NUMBERS LIST SEPARATELY BELOW:

BLM SERIAL NUMBERS	NAME OF CLAIMS/SITES	COUNTY BOOK/DOCKET & PAGE OR FEE NUMBER
A MC	PLEASE SEE ATTACHED EXHIBIT "A"	
A MC		
A MC		
A MC		
A MC		
A MC		
A MC		
A MC		
A MC		
A MC		
A MC		

CLAIMANT'S NAME: GERALD J. BLECH

ADDRESS: P.O. Box 1736 CITY: GILBERT STATE: AZ

☒ CHECK HERE IF THIS IS A CHANGE OF ADDRESS PHONE: (602) UNLISTED ZIP: 85299-1736

SIGNATURE: Gerald J. Blech *Change of address entered in Computer*
TO RECORD WITH THE COUNTY, ONE CLAIMANT OR THE AGENT MUST SIGN Sp

LIST ALL ADDITIONAL OWNERS ON REVERSE SIDE OF THIS FORM

FOR OFFICIAL USE ONLY

ENTERED INTO COMPUTER: 10/5/96 Sp Sp
DATE INITIALS VERIFIED

TIME STAMP

RECEIVED
BLM AZ STATE OFFICE
Aug 29 12 45 PM '96
PHOENIX, ARIZONA

EXHIBIT "A"

8/30/96 Taurus Mining
 Claim Name Sec/Rgn/Twn
 Taurus #1 31 10E 10N
 " #2 " " "
 " #3 " " "
 " #4 " " "
 " #6 " " "
 " #7 " " "
 " #22 " " "
 " #23 36 9E 10N
 " #25 6 10E 9N
 " #26 31 10E 10N
 " #27 " " "
 " #28 " " "
 " #29 " " "
 " #51 6 10E 9N
 " #52 " " "
 " #53 " " "
 " #54 " " "
 " #55 " " "
 " #56 " " "
 " #57 " " "
 " #58 " " "
 " #59 " " "
 " #60 " " "
 " #61 " " "
 " #62 " " "
 " #63 7 10E 9N
 " #64 " " "
 " #65 " " "
 " #66 " " "
 " #67 " " "
 " #68 6 10E 9N
 " #69 " " "
 " #70 " " "
 4-J 5 10E 9N
 Surprise #1 5 10E 9N
 " #2 5 10E 9N
 " #3 5 10E 9N
 " #4 5/8 10E 9N
 " #5 5/8 10E 9N
 Gerald J. Blech
 P.O. Box 1736
 Fort, Az. 85299-1736

Gila County Records
 Docket Pages
 898 397-398
 " 399-400
 " 401-402
 " 403-404
 822 99-100
 Fee # 93-640840
 " # 93-640844
 " # 93-640845
 " # 93-640846
 Docket # 822 115-116
 " 117-118
 Fee # 93-640847
 " # 93-640848
 " # 93-640853
 " # 93-640854
 " # 93-640855
 " # 93-640856
 " # 93-640857
 " # 93-640858
 " # 93-640859
 Docket # 822 145-146
 " 147-148
 " 149-150
 " 151-152
 " 153-154
 " 155-156
 " 157-158
 " 159-160
 " 161-162
 " 163-164
 Fee # 93-640860
 " # 93-640861
 " # 93-640862
 Docket # 481 946-947
 Fee # 93-640837
 Docket # 507 668-669
 Fee # 93-640838
 Fee # 93-640839
 Docket # 507 674-675

BLM Serial #
 AMC No.
 325969
 325970
 325971
 325972
 311032
 328270
 328271
 328275
 328276
 311040
 311041
 328277
 328278
 328283
 328284
 328285
 328286
 328287
 328288
 328289
 311055
 311056
 311057
 311058
 311059
 311060
 311061
 311062
 311063
 311064
 328290
 328291
 328292
 61850
 328267
 109134
 328268
 328269
 109137

39 Claims in Total.

PHOENIX, ARIZONA
 Aug 29 12 45 PM '96
 RECEIVED
 BLM AZ STATE OFFICE

UNITED STATES
DEPARTMENT OF THE INTERIOR
BUREAU OF LAND MANAGEMENT

RECEIPT AND ACCOUNTING ADVICE

NO. 2263655

Subject:

Applicant

Remitter:

Assignor:

LEASE MANAGEMENT DATA									
<input type="checkbox"/> NEW <input type="checkbox"/> UPDATE <input type="checkbox"/> PAYMENT									
ORIGINAL SERIAL NO.	ASG.	TYPE	ST.	CTY.	FUND SYMBOL			ACRES/UNITS	RATE
AMOUNT	ANV. DATE	EXP. DATE	BILL CYC.	S/C	DISTRICT	NEXT BILL	MISC. DATA	U of M	ACTUAL UNITS
ASSIGNMENT SERIAL NO.	ASG.	TYPE	ST.	CTY.	FUND SYMBOL			ACRES/UNITS	RATE
AMOUNT	ANV. DATE	EXP. DATE	BILL CYC.	S/C	DISTRICT	NEXT BILL	MISC. DATA	U of M	ACTUAL UNITS

APPLY REMITTANCE			
ACTION	FUND SYMBOL	CTY.	AMOUNT
FILING FEE			
RENTAL			
UNEARNED			
REFUND			
TOTAL			
AMOUNT DUE			

Remarks:

AMC 325969-972 61850

311032 328267

328276 109134

328274-276 328268

311040-041 328269

328277-278 109137

328283-289 *gr*

311055-064

328290-292

BY: _____ DATE: _____

☐ Lease in Escrow?
☐ KGS?
☐ Auto Escalates?
☐ Auto Renew?

Of Interest?
 Operating Rights?
 Operator
 Bond Filed?

FOR MMS USE ONLY

BILLEE		FOREST REFUGE
NUMBER		
OCS SECTION		
CODE		

MAINTENANCE FEE PAYMENT

\$100.00 MAINTENANCE FEE PAYMENT DUE ON OR BEFORE AUGUST 31, 1995
IN LIEU OF ASSESSMENT WORK FOR THE UPCOMING ASSESSMENT
YEAR BEGINNING SEPTEMBER 1 OF THE YEAR NOTED ABOVE.

BUREAU OF LAND MANAGEMENT
ARIZONA STATE OFFICE
3707 NORTH 7TH STREET
PHOENIX, AZ 85014 (OR)
P.O. BOX 16563, PHOENIX, AZ 85011

325969	109133
311027	328267
61849	
COUNT: 39	\$ 3900. ⁰⁰ INT: KC
FOR OFFICIAL USE ONLY	

THE CLAIMS ARE SITUATED IN GILA COUNTY,
ARIZONA.

BLM SERIAL NUMBERS

NAMES OF CLAIMS OR SITES

A MC _____ THRU A MC _____

COUNTY BOOK/DOCKET _____, PAGE(S) OR FEE NO(S) _____

A MC _____ THRU A MC _____

COUNTY BOOK/DOCKET _____, PAGE(S) OR FEE NO(S) _____

(OR) IF NOT CONSECUTIVE NUMBERS LIST SEPARATELY BELOW:

BLM SERIAL NUMBERS	NAME OF CLAIMS/SITES	COUNTY BOOK/DOCKET & PAGE OR FEE NUMBER
A MC	PLEASE SEE ATTACHED EXHIBIT "A"	
A MC		
A MC		
A MC		
A MC		
A MC		
A MC		
A MC		
A MC		
A MC		

CLAIMANT'S NAME: GERALD J. BLECH

ADDRESS: 1421 W. CORAL REEF DR. CITY: GILBERT STATE: AZ

☐ CHECK HERE IF THIS IS A CHANGE OF ADDRESS PHONE: (602) 497-8509 ZIP: 85233

SIGNATURE: [Signature]
TO RECORD WITH THE COUNTY, ONE CLAIMANT OR THE AGENT MUST SIGN

LIST ALL ADDITIONAL OWNERS ON REVERSE SIDE OF THIS FORM

FOR OFFICIAL USE ONLY

ENTERED INTO COMPUTER: 10/5/95 ES. [Signature]
DATE INITIALS VERIFIED

TIME STAMP

RECEIVED
B.L.M. AZ STATE OFFICE
Aug 30 12 52 PM '95
PHOENIX, ARIZONA

E HIBIT "A"

8/30/95	Taurus Mining			Gila County Records		BLM Serial #
Claim Name	Sec/Rgn/Twn			Docket	Pages	AMC No.
Taurus #1	31	10E	10N	898	397-398	325969
" #2	"	"	"	"	399-400	325970
" #3	"	"	"	"	401-402	325971
" #4	"	"	"	"	403-404	325972
" #6	"	"	"	822	99-100	311032
" #7	"	"	"	Fee #	93-640840	328270
" #22	"	"	"	" #	93-640844	328274
" #23	36	9E	10N	" #	93-640845	328275
" #25	6	10E	9N	" #	93-640846	328276
" #26	31	10E	10N	Docket #	822 115-116	311040
" #27	"	"	"	"	117-118	311041
" #28	"	"	"	Fee #	93-640847	328277
" #29	"	"	"	" #	93-640848	328278
" #51	6	10E	9N	" #	93-640853	328283
" #52	"	"	"	" #	93-640854	328284
" #53	"	"	"	" #	93-640855	328285
" #54	"	"	"	" #	93-640856	328286
" #55	"	"	"	" #	93-640857	328287
" #56	"	"	"	" #	93-640858	328288
" #57	"	"	"	" #	93-640859	328289
" #58	"	"	"	Docket #	822 145-146	311055
" #59	"	"	"	"	147-148	311056
" #60	"	"	"	"	149-150	311057
" #61	"	"	"	"	151-152	311058
" #62	"	"	"	"	153-154	311059
" #63	7	10E	9N	"	155-156	311060
" #64	"	"	"	"	157-158	311061
" #65	"	"	"	"	159-160	311062
" #66	"	"	"	"	161-162	311063
" #67	"	"	"	"	163-164	311064
" #68	6	10E	9N	Fee #	93-640860	328290
" #69	"	"	"	" #	93-640861	328291
" #70	"	"	"	" #	93-640862	328292
4-J	5	10E	9N	Docket #	481 946-947	61850
Surprise #1	5	10E	9N	Fee #	93-640837	328267
" #2	5	10E	9N	Docket #	507 668-669	109134
" #3	5	10E	9N	Fee #	93-640838	328268
" #4	5/8	10E	9N	Fee #	93-640839	328269
" #5	5/8	10E	9N	Docket #	507 674-675	109137

G.J. BLECH


1421 W. GRAH REEF DR.

GILBERT, AZ. 85233

AUG 30 12 52 PM '95

RECEIVED
BLM AZ STATE OFFICE

39 claims
39 x 100 = 3900.00



UNITED STATES
DEPARTMENT OF THE INTERIOR
BUREAU OF LAND MANAGEMENT

RECEIPT AND ACCOUNTING ADVICE

RS/AZ NO. 2189596 08/30/95

Subject: CLAIM MAINTENANCE FEE 1996 (39) 2 75 13 3,900.00

Applicant: GERALD J. BLECH
1421 W. CORAL REEF DR.
GILBERT, AZ 85233
Remitter: (602) 497-8509
SAME - CK #2233

Assignor:

LEASE MANAGEMENT DATA										<input type="checkbox"/> NEW	<input type="checkbox"/> UPDATE	<input type="checkbox"/> PAYMENT
ORIGINAL SERIAL NO.	ASG.	TYPE	ST.	CTY.	FUND SYMBOL				ACRES/UNITS	RATE		
AND 322669, CT AL												
AMOUNT	ANV. DATE	EXP. DATE	BILL CYC.	S/C	DISTRICT	NEXT BILL	MISC. DATA	U of M	ACTUAL UNITS			
ASSIGNMENT SERIAL NO.	ASG.	TYPE	ST.	CTY.	FUND SYMBOL				ACRES/UNITS	RATE		
AMOUNT	ANV. DATE	EXP. DATE	BILL CYC.	S/C	DISTRICT	NEXT BILL	MISC. DATA	U of M	ACTUAL UNITS			
APPLY REMITTANCE												
ACTION	FUND SYMBOL	CTY.	AMOUNT	Remarks:								
FILING FEE				3 25 969-72✓✓ 4 61850✓✓ 1								
RENTAL				3 110 32✓✓ 1 328267-9✓✓ 3								
				3 28 270✓✓ 1 109134✓✓ 1								
				3 28 274-6✓✓ 3 3109137✓✓ 1								
UNEARNED				3 11040-1✓✓ 2 328277-8✓✓ 2 39								
REFUND				3 28 283-9✓✓ 7 311055-64✓✓ 10 =								
TOTAL				3 28 290-2✓✓ 3								
AMOUNT DUE				BY: DATE:								
<input type="checkbox"/> Lease in Escrow?				FOR MMS USE ONLY								
<input type="checkbox"/> KGS?	Of Interest?			BILLEE		FOREST REFUGE						
<input type="checkbox"/> Auto Escalates?	Operating Rights?			NUMBER								
<input type="checkbox"/> Auto Renew?	Operator			OCS SECTION								
	Bond Filed?			CODE								

UNEARNED FILE COPY

S/25/94 Taurus Mining LLC				Gila County Records		BLM Serial #
Claim Name	Sec/Rgn/Twn			Docket	Pages	AMC No.
Taurus #1	31	10E	10N	898	397-398	325969
" #2	"	"	"	"	399-400	325970
" #3	"	"	"	"	401-402	325971
" #4	"	"	"	"	403-404	325972
" #5	"	"	"	"	405-406	325973
" #6	"	"	"	822	99-100	311032
" #7	"	"	"	Fee #	93-640840	328270
" #16	"	"	"	" #	93-640841	328271
" #17	"	"	"	" #	93-640842	328272
" #18	"	"	"	" #	93-640843	328273
" #22	"	"	"	" #	93-640844	328274
" #23	36	9E	10N	" #	93-640845	328275
" #25	6	10E	9N	" #	93-640846	328276
" #26	31	10E	10N	Docket #	822 115-116	311040
" #27	"	"	"	"	117-118	311041
" #28	"	"	"	Fee #	93-640847	328277
" #29	"	"	"	" #	93-640848	328278
" #30	"	"	"	" #	93-640849	328279
" #31	"	"	"	" #	93-640850	328280
" #32	"	"	"	" #	93-640851	328281
" #33	"	"	"	" #	93-640852	328282
" #51	6	10E	9N	" #	93-640853	328283
" #52	"	"	"	" #	93-640854	328284
" #53	"	"	"	" #	93-640855	328285
" #54	"	"	"	" #	93-640856	328286
" #55	"	"	"	" #	93-640857	328287
" #56	"	"	"	" #	93-640858	328288
" #57	"	"	"	" #	93-640859	328289
" #58	"	"	"	Docket #	822 145-146	311055
" #59	"	"	"	"	147-148	311056
" #60	"	"	"	"	149-150	311057
" #61	"	"	"	"	151-152	311058
" #62	"	"	"	"	153-154	311059
" #63	7	10E	9N	"	155-156	311060
" #64	"	"	"	"	157-158	311061
" #65	"	"	"	"	159-160	311062
" #66	"	"	"	"	161-162	311063
" #67	"	"	"	"	163-164	311064
" #68	6	10E	9N	Fee #	93-640860	328290
" #69	"	"	"	" #	93-640861	328291
" #70	"	"	"	" #	93-640862	328292
" #71	1	9E	9N	" #	93-640863	328293
" #72	"	"	"	" #	93-640864	328294
" #73	"	"	"	" #	93-640865	328295
" #74	"	"	"	" #	93-640866	328296
NOTE: Additional Claims For Taurus Project						
4-J	5	10E	9N	Docket #	481 946-947	61850
Surprise #1	5	10E	9N	Fee #	93-640837	328267
" #2	5	10E	9N	Docket #	507 668-669	109134
" #3	5	10E	9N	Fee #	93-640838	328268
" #4	5/8	10E	9N	Fee #	93-640839	328269
" #5	5/8	10E	9N	Docket #	507 674-675	109137

EXHIBIT "A"

9-20-94-JAB
 ENTERED IN COMPUTER
 95 maintenance fee

RECEIVED
 BLM AZ STATE OFFICE
 AUG 25 12 34 PM '94
 PHOENIX, ARIZONA

51 claims
 Bof

Arizona State Office
Bureau of Land Management
P.O. Box 16563
3707 North 7th Street
Phoenix, Arizona 85011

Re: Payment of Claim Maintenance Fee

Ladies and Gentlemen:

Delivered herewith is a check in the amount of \$5100.00 in payment of the claim maintenance fee required by the Act of October 5, 1992 (106 Stat. 1374), the Act of August 10, 1993 (107 Stat. 312), and 43 C.F.R. § 3833, for the assessment year beginning on September 1, 1994.

The undersigned is / ~~one of~~ / ~~the agent for~~ / the owner(s) of the following described unpatented / lode and/or placer mining claims / millsites / situated in the GREEN VALLEY Mining District, GILA County, Arizona, (the "Claims"), the location notices of which are of record in said county, and in the records of the Arizona State Office of the Bureau of Land Management under the file numbers indicated as follows:

Name of Claim	Book	Cty Recds Page	BLM Serial A MC No.
---------------	------	-------------------	------------------------

PLEASE SEE ATTACHED EXHIBIT "A"

RECEIVED
B.L.M. AZ STATE OFFICE
AUG 23 12 35 PM '94
PHOENIX, ARIZONA

The Claims are situated in the _____ Quarter of Section __, Township _____ Range _____, G&SR Meridian.

A copy of a Certification of Payment of Maintenance Fee in Lieu of Affidavit of Annual Assessment Work that will be filed in the official records of GILA County, Arizona, is also enclosed herewith.

The owner(s) of the Claims continue to be GERALD J. BLECH, whose address is 1421 W. CORAL REEF DR. GILBERT, AZ 85233 THIS IS / NOT / A CHANGE OF ADDRESS.

Very truly yours,

Note: If applicable, the following sentence should be added to the penultimate paragraph:

In addition to the payment of the fee delivered herewith, the undersigned affirms that mineral production activities have occurred upon the Claims during the past assessment year that would have qualified as annual assessment work.

RECEIVED
B.L.M. AZ STATE OFFICE
AUG 23 12 34 PM '94
PHOENIX, ARIZONA

**CERTIFICATION OF PAYMENT OF MAINTENANCE FEE
IN LIEU OF AFFIDAVIT OF ANNUAL ASSESSMENT WORK**

1. He / She is / ~~one of / the agent for /~~ the owner(s) of the following described unpatented lode and/or placer mining claims / millsites / situated in the GREEN VALLEY Mining District, GILA County, Arizona, (the "Claims"), the location notices of which are of record in said county, and in the records of the Arizona State Office of the Bureau of Land Management under the file numbers indicated as follows:

PLEASE SEE ATTACHED EXHIBIT "A"

2. Pursuant to the Act of October 5, 1992 (106 Stat. 1374), the Act of August 10, 1993 (107 Stat. 312), and 43 C.F.R. § 3833, the owner(s) has paid a maintenance fee of \$100 per claim for the assessment year beginning on September 1, 1994, in lieu of recording an affidavit of performance of annual assessment work, a receipt for which is attached hereto.

3. The name and address of the owner(s) of the Claims for which this Certificate is prepared is: GERALD J. BLECH, 1421 W. CORAL REEF DR, GILBERT, AZ. 85233

Receipt #: 164048

Amount Received: 3900⁰⁰

Date: 8/7/00

Transaction #: 177071

Lead #: 328267, 325969, 311027
109133, 61849

AMC #	Code	\$\$\$\$\$
61850 -	482	100 ⁰⁰
109134 -		100 ⁰⁰
109137 -		100 ⁰⁰
311032 -		100 ⁰⁰
311040 - 311041 -		200 ⁰⁰
311055 - 311064 -		1000 ⁰⁰
325969 - 325972 -		400 ⁰⁰
328267 - 328270 -		400 ⁰⁰
328274 - 328278 -		500 ⁰⁰
328283 - 328292 -		1000 ⁰⁰

Total: 3900⁰⁰

480---POL-----\$5

481---NOI-----\$5

482---Maint.---\$100

396---Trf.-----\$5

635---Amd.-----\$5

379---Refund

AMC #	Code	\$\$\$\$\$

Entered: AB 8/10/00
Date

Verified: for 8-14-00
Date

Sent to Accounts: 8-14-00
Date

Earned by Accounts: _____
Date

MAINTENANCE FEE PAYMENT

\$100.00 MAINTENANCE FEE PAYMENT DUE ON OR BEFORE AUGUST 31, 2000
IN LIEU OF ASSESSMENT WORK FOR THE UPCOMING ASSESSMENT
YEAR BEGINNING SEPTEMBER 1 OF THE YEAR NOTED ABOVE.

BUREAU OF LAND MANAGEMENT
ARIZONA STATE OFFICE
3707 NORTH 7TH STREET
PHOENIX, AZ 85014 (OR)
P.O. BOX 16563, PHOENIX, AZ 85011

THE CLAIMS ARE SITUATED IN GILA COUNTY,
ARIZONA.

COUNT: 39 \$ 3,900 INT: mg
FOR OFFICIAL USE ONLY

BLM SERIAL NUMBERS

NAMES OF CLAIMS OR SITES

A MC _____ THRU A MC _____

COUNTY BOOK/DOCKET _____, PAGE(S) OR FEE NO(S) _____

A MC _____ THRU A MC _____

COUNTY BOOK/DOCKET _____, PAGE(S) OR FEE NO(S) _____

(OR) IF NOT CONSECUTIVE NUMBERS LIST SEPARATELY BELOW:

BLM SERIAL NUMBERS	NAME OF CLAIMS/SITES	COUNTY BOOK/DOCKET & PAGE OR FEE NUMBER
A MC	<u>PLEASE SEE ATTACHED EXHIBIT</u>	<u>"A"</u>
A MC	_____	_____
A MC	_____	_____
A MC	_____	_____
A MC	_____	_____
A MC	_____	_____
A MC	_____	_____
A MC	_____	_____
A MC	_____	_____
A MC	_____	_____
A MC	_____	_____

CLAIMANT'S NAME: GERALD J. BLECH

ADDRESS: P.O. Box 1736 CITY: GILBERT STATE: AZ

☐ CHECK HERE IF THIS IS A CHANGE OF ADDRESS PHONE: (970) 385-8962 ZIP: 85299-1736
(UNLSTEIS)

SIGNATURE: [Signature]
TO RECORD WITH THE COUNTY, ONE CLAIMANT OR THE AGENT MUST SIGN

LIST ALL ADDITIONAL OWNERS ON REVERSE SIDE OF THIS FORM

FOR OFFICIAL USE ONLY

ENTERED INTO COMPUTER: _____

AUG 10 2000

DATE

INITIALS

VERIFIED

TIME STAMP

ARIZONA

2000 AUG - 7 P 1:30

BLM FIELD OFFICE

EXHIBIT "A"

8/31/00	Taurus Mining	Gila County Records	BLM Serial #
Claim Name	Sec/Rgn/Twn	Docket Pages	AMC No.
Taurus #1	31 10E 10N	898 397-398	325969<
" #2	" " "	" 399-400	325970<
" #3	" " "	" 401-402	325971<
" #4	" " "	" 403-404	325972<
" #6	" " "	822 99-100	311032+
" #7	" " "	Fee # 93-640840	328270+
" #22	" " "	" # 93-640844	328274<
" #23	36 9E 10N	" # 93-640845	328275<
" #25	6 10E 9N	" # 93-640846	328276<
" #26	31 10E 10N	Docket # 822 115-116	311040<
" #27	" " "	" 117-118	311041<
" #28	" " "	Fee # 93-640847	328277<
" #29	" " "	" # 93-640848	328278<
" #51	6 10E 9N	" # 93-640853	328283<
" #52	" " "	" # 93-640854	328284<
" #53	" " "	" # 93-640855	328285<
" #54	" " "	" # 93-640856	328286<
" #55	" " "	" # 93-640857	328287<
" #56	" " "	" # 93-640858	328288<
" #57	" " "	" # 93-640859	328289<
" #58	" " "	Docket # 822 145-146	311055<
" #59	" " "	" 147-148	311056<
" #60	" " "	" 149-150	311057<
" #61	" " "	" 151-152	311058<
" #62	" " "	" 153-154	311059<
" #63	7 10E 9N	" 155-156	311060<
" #64	" " "	" 157-158	311061<
" #65	" " "	" 159-160	311062<
" #66	" " "	" 161-162	311063<
" #67	" " "	" 163-164	311064<
" #68	6 10E 9N	Fee # 93-640860	328290<
" #69	" " "	" # 93-640861	328291<
" #70	" " "	" # 93-640862	328292<
4-J	5 10E 9N	Docket # 481 946-947	61850<
Surprise #1	5 10E 9N	Fee # 93-640837	328267<
" #2	5 10E 9N	Docket # 507 668-669	109134<
" #3	5 10E 9N	Fee # 93-640838	328268<
" #4	5/8 10E 9N	Fee # 93-640839	328269<
" #5	5/8 10E 9N	Docket # 507 674-675	109137<

Gerald J. Blech
P.O. Box 1736
Gilbert, Az. 85299-1736

39 Claims in Total

2000 AUG - 7 P 1:30

ENTERED INTO C

18 8/10/00

VERIFIED
So 8/14/00

BLM STATE OFFICE
RECEIVED

39
mg

United States Department of the Interior
Bureau of Land Management
BUSINESS & SUPPORT SVCS DIV
222 N CENTRAL AVE
PHOENIX, AZ 85004 -2203
Phone: (602) 417-9200

Receipt

No

164048

Transaction #: 177071

Date of Transaction: 08/07/2000

CUSTOMER

GERALD J BLECH
BOX 1736
GILBERT, AZ 85299

LINE #	QTY	COMMODITY / SUBJECT / ACTION / PRODUCT	REMARKS	UNIT PRICE	TOTAL
1	1	LOCATABLE MINERALS / MINING CLAIMS-ACCOUNTS/UNADJUDICATED / MINING CLAIM MONEY RECEIVED (455)	MAINT 2001 (39)	- n/a -	\$3,900.00
TOTAL:					\$3,900.00

PAYMENT INFORMATION

1	AMOUNT	\$3,900.00	POSTMARKED	N/A
	TYPE	CREDIT CARD	RECEIVED	08/07/2000
	NAME	BLECH, GERALD J BOX 1736 GILBERT AZ 85299		
	CARD NO	XXXXXXXXXXXX3279	AUTH CODE	007352
	NAME ON CARD	BLECH/GERALD		
	EXPIRES	05/31/2002		
	SIGNATURE			

REMARKS

CASE SERIAL NUMBER INFORMATION

TRNS #	LINE #	CASES
177071	1	AMC325969

This receipt was generated by the automated BLM Collections and Billings System and is a paper representation of a portion of the official electronic record contained therein.

NOTICE!!

These documents have been scanned!

Do not place un-scanned documents beneath this notice!

Do not remove this notice from this file!

GPO Jacket No. 560-102
Print Order 61540
Rise Business Services, LLC
Job=AZ15 7/29/2019



Box Number= AZ15182



Claim Begin-End: AMC328267-SMC328296

5 Miscellaneous



AZ15182-1

AMC328267-AMC329013

MEMORANDUM
OF CALL

Previous editions usable

TO:

Gerald J. Blech

☐ YOU WERE CALLED BY- ☐ YOU WERE VISITED BY-

Change of Address

OF (Organization)

☐ PLEASE PHONE ☐ FTS ☐ AUTOVON

☐ WILL CALL AGAIN ☐ IS WAITING TO SEE YOU
☐ RETURNED YOUR CALL ☐ WISHES AN APPOINTMENT

MESSAGE

New Address

P.O. Box 1736

Gilbert Az

85299-1736

RECEIVED BY	DATE	TIME

50363-111 NSN 7540-00-634-4018
*U.S. GPO: 1994-300-891/00005

OPTIONAL FORM 363 (Rev. 1-94)
Prescribed by GSA

90567

109133

49027

50720

61849

328267

311027

325969

Sr

ENTERED IN COMPUTER

12/19/96 Sr

BLEAK JOSHUA

E 09

REPORT DATE: AUG 22, 1996
ADMIN STATE: ARIZONAUNITED STATES DEPARTMENT OF THE INTERIOR
BUREAU OF LAND MANAGEMENTPAGE NO: 1465
PCN: LY894PPICLAIMANT INDEX
ALL CLAIMS

CLAIMANT NAME	CLAIMANT ADDRESS	CITY	ST	ZIP	SERIAL NO.	CLAIM NAME/NUMBER	- - -	LEGAL DESCRIPTION	- - -
							MER	TWNSHP	RANGE SEC SUBDV
BLEAK JOSHUA	1508 W MISSION	CHANDLER	AZ	85224	305562*	FIRE #3	14	11 S	9 E 29 NW
					305563*	FIRE #4			SW
					305564*	FIRE #5			28 SE
					305565*	FIRE #6			NW
					305566*	FIRE #7			NE
	2027 S PASEO LOMA	MESA	AZ	85202	305567*	FIRE #8			SW
					305568*	DIAMOND #1			30 SE
					305570*	DIAMOND #3			SW
BLEAK KATHY					305571*	DIAMOND #4			NW
					305568*	DIAMOND #1			SE
					305569*	DIAMOND #2			NE
					305570*	DIAMOND #3			SW
					305571*	DIAMOND #4			NW
BLECH GERALD	PO BOX 24931	TEMPE	AZ	85282	90567	RED NECK #1	10 N	10 E	31 SW
					90568	RED NECK #2	10 N	9 E	36 SE
							10 N	10 E	31 SW
					90569	RED NECK #3	9 N	10 E	6 N2
					90570	RED NECK #4	10 N	10 E	31 S2
					90571	RED NECK #5	9 N	10 E	6 N2
									6 NW
					90572	RED NECK #6	10 N	10 E	31 SW
							9 N	9 E	1 NE
							9 N	10 E	6 NW
							10 N	9 E	36 SE
							10 N	10 E	31 SW
					90573	RED NECK #7	10 N	9 E	36 SE
							10 N	10 E	31 SW
					90574	RED NECK #8	10 N	10 E	31 SW
					90575	RED NECK #9			S2
					90576	DEBORAH GRACE 1			N2
					90577	MICHAEL GERALD 2			N2
					90578	LITTLE POKO 3			S2
					90579	GRACE ANN 3			SE
					90580	ARTHUR JAMES 5	9 N	10 E	6 N2
					90581	MICHAEL FREDRICK "6"			NE
					109138*	SURPRISE #6			7 NE
									8 NW
					109139*	SURPRISE #7			8 NW
	PO BOX 405	CHANDLER	AZ	85224	49034	TAURUS #8	10 N	10 E	31 SW
					49035	TAURUS #9			SW
					49036	TAURUS #10			N2
					49037	TAURUS #11			SE
					49038	TAURUS #12			SE
					49039	TAURUS #13*			SE

ENTERED IN COMPUTER

12/19/96 JR

* * DISCLOSURE * * ALL INFORMATION RECEIVED IN THIS OFFICE MAY NOT YET BE LISTED ON THIS REPORT, NAMES AND ADDRESSES ARE ENTERED AS THEY APPEAR ON THE LOCATION NOTICE OR ARE ABBREVIATED TO FIT LIMITED SPACE; THEREFORE THEY MAY NOT APPEAR IN THE EXPECTED SEQUENCE.
* AFTER S/N INDICATES LAND STATUS CHECKED.

BLECH GERALD

F 09

REPORT DATE: AUG 22, 1996
ADMIN STATE: ARIZONAUNITED STATES DEPARTMENT OF THE INTERIOR
BUREAU OF LAND MANAGEMENTPAGE NO: 1466
PCN: LT894PP1CLAIMANT INDEX
ALL CLAIMS

CLAIMANT NAME	CLAIMANT ADDRESS	CITY	ST	ZIP	SERIAL NO.	CLAIM NAME/NUMBER	MER	TWNSHP	RANGE	SEC	SUBDV
BLECH GERALD	PO BOX 405	CHANDLER	AZ	85224	49040	TAURUS #14	14	10 N	10 E	31	SE
					49041	TAURUS #15					E2
					50723	TAURUS #19					NW
					50724	TAURUS #20					NW
					50725	TAURUS #21					NW
					50728*	TAURUS #24		9 N	9 E	1	NE
	1421 W CORAL REEF DR	GILBERT	AZ	85233	61849*	GOOD LIFE		10 N	10 E	29	S2
										32	NE
					61850*	4-J		9 N	10 E	5	W2
					109133*	SURPRISE #1					SW
					109134*	SURPRISE #2					SW
					109135*	SURPRISE #3					S2
					109136*	SURPRISE #4				5	SW
										8	NW
					109137*	SURPRISE #5				5	SW
										8	NW
BLECH GERALD J					328267*	SURPRISE #1				5	SW
					328268*	SURPRISE #3					S2
					328269*	SURPRISE #4				5	SW
										8	NW
					328270*	TAURUS #7		10 N	9 E	36	SE
								10 N	10 E	31	SW
					328271*	TAURUS #16		10 N	10 E	31	N2
					328272*	TAURUS #17					N2
					328273*	TAURUS #18					N2
					328274*	TAURUS #22		9 N	10 E	6	NW
								10 N	10 E	31	SW
					328275*	TAURUS #23		9 N	10 E	6	NW
								10 N	9 E	36	SE
								10 N	10 E	31	SW
					328276*	TAURUS #25		9 N	10 E	6	N2
								10 N	10 E	31	SW
					328277*	TAURUS #28		10 N	10 E	31	S2
					328278*	TAURUS #29					S2
					328279*	TAURUS #30					NE, S2
					328280*	TAURUS #31					E2
					328281*	TAURUS #32					NE
					328282*	TAURUS #33					NE
					328283*	TAURUS #51		9 N	9 E	1	NE
								9 N	10 E	6	NW
								10 N	9 E	36	SE
								10 N	10 E	31	SW
					328284*	TAURUS #52		9 N	10 E	6	NW
					328285*	TAURUS #53					NW

* * DISCLOSURE * * ALL INFORMATION RECEIVED IN THIS OFFICE MAY NOT YET BE LISTED ON THIS REPORT, NAMES AND ADDRESSES ARE ENTERED AS THEY APPEAR ON THE LOCATION NOTICE OR ARE ABBREVIATED TO FIT LIMITED SPACE; THEREFORE THEY MAY NOT APPEAR IN THE EXPECTED SEQUENCE.

* AFTER S/N INDICATES LAND STATUS CHECKED.

BLECH GERALD J

G 09

REPORT DATE: AUG 22, 1996
ADMIN STATE: ARIZONAUNITED STATES DEPARTMENT OF THE INTERIOR
BUREAU OF LAND MANAGEMENTPAGE NO: 1467
PCN: LT894PP1CLAIMANT INDEX
ALL CLAIMS

CLAIMANT NAME	CLAIMANT ADDRESS	CITY	ST	ZIP	SERIAL NO.	CLAIM NAME/NUMBER	HER	TWN	RANGE	SEC	SUBDV
BLECH GERALD J	1421 W CORAL REEF DR	GILBERT	AZ	85233	328286*	TAURUS #54	14	9 N	10 E	6	NW
					328287*	TAURUS #55					N2
					328288*	TAURUS #56					N2
					328289*	TAURUS #57					ALL
					328290*	TAURUS #58					N2
					328291*	TAURUS #69					N2
					328292*	TAURUS #70		9 N	9 E	1	SE
					328293*	TAURUS #71		9 N	10 E	6	SW
								9 N	9 E	1	NE
					328294*	TAURUS #72		9 N	10 E	6	NW
								9 N	9 E	1	NE
					328295*	TAURUS #73		9 N	10 E	6	NW
								9 N	9 E	1	NE
	1421 W CORAL REEF DR	GILBERT	AZ	85234	328296*	TAURUS #74		9 N	10 E	6	NW
					311027*	TAURUS #1		9 N	9 E	1	NE
					311028*	TAURUS #2		10 N	10 E	31	SW
					311029*	TAURUS #3					SW
					311030*	TAURUS #4					SW
					311031*	TAURUS #5					N2
					311032*	TAURUS #6		10 N	9 E	36	ALL
								10 N	10 E	31	SE
					311033*	TAURUS #7		10 N	9 E	36	SW
								10 N	9 E	36	SE
					311034*	TAURUS #16		10 N	10 E	31	SW
					311035*	TAURUS #17		10 N	10 E	31	N2
					311036*	TAURUS #18					N2
					311037*	TAURUS #22		9 N	10 E	6	NW
								10 N	10 E	31	SW
					311038*	TAURUS #23		9 N	9 E	1	NE
								9 N	10 E	6	NW
								10 N	9 E	36	SE
					311039*	TAURUS #25		10 N	10 E	31	SW
					311040*	TAURUS #26		9 N	10 E	6	N2
											N2
					311041*	TAURUS #27		10 N	10 E	31	S2
					311042*	TAURUS #28		10 N	10 E	31	S2
					311043*	TAURUS #29					S2
					311044*	TAURUS #30					S2
					311045*	TAURUS #31					NE, S2
					311046*	TAURUS #32					E2
					311047*	TAURUS #33					NE
					311048*	TAURUS #51		9 N	9 E	1	NE
								9 N	10 E	6	NW
								10 N	9 E	36	SE

* * DISCLOSURE * * ALL INFORMATION RECEIVED IN THIS OFFICE MAY NOT YET BE LISTED ON THIS REPORT, NAMES AND ADDRESSES ARE ENTERED AS THEY APPEAR ON THE LOCATION NOTICE OR ARE ABBREVIATED TO FIT LIMITED SPACE; THEREFORE THEY MAY NOT APPEAR IN THE EXPECTED SEQUENCE.
* AFTER S/N INDICATES LAND STATUS CHECKED.

BLECH GERALD J

H 09

REPORT DATE: AUG 22, 1996

UNITED STATES DEPARTMENT OF THE INTERIOR
BUREAU OF LAND MANAGEMENTPAGE NO: 1468
PCN: LT894PP1

ADMIN STATE: ARIZONA

CLAIMANT INDEX
ALL CLAIMS

CLAIMANT NAME	CLAIMANT ADDRESS	CITY	ST	ZIP	SERIAL NO.	CLAIM NAME/NUMBER	MER	TOWNSHIP	RANGE	SEC	SUBDV
BLECH GERALD J	1421 W CORAL REEF DR	GILBERT	AZ	85234	311049*	TAURUS #52	14	9 N	10 E	6	NW
					311050*	TAURUS #53					NW
					311051*	TAURUS #54					NW
					311052*	TAURUS #55					N2
					311053*	TAURUS #56					N2
					311054*	TAURUS #57					ALL
					311055*	TAURUS #58					N2,SE
					311056*	TAURUS #59					S2
					311057*	TAURUS #60					SW
					311058*	TAURUS #61					SW
					311059*	TAURUS #62				6	SW
										7	NW
					311060*	TAURUS #63				7	NW
					311061*	TAURUS #64					NW
					311062*	TAURUS #65					NW
					311063*	TAURUS #66					NW
					311064*	TAURUS #67					N2
					311065*	TAURUS #68				6	N2
					311066*	TAURUS #69					N2
					311067*	TAURUS #70		9 N	9 E	1	SE
								9 N	10 E	6	SW
					311068*	TAURUS #71		9 N	9 E	1	NE
								9 N	10 E	6	NW
					311069*	TAURUS #72		9 N	9 E	1	NE
								9 N	10 E	6	NW
					311070*	TAURUS #73		9 N	9 E	1	NE
								9 N	10 E	6	NW
					311071*	TAURUS #74		9 N	9 E	1	NE
					325969*	TAURUS #1		10 N	10 E	31	SW
					325970*	TAURUS #2					SW
					325971*	TAURUS #3					SW
					325972*	TAURUS #4					N2
					325973*	TAURUS #5					ALL
BLEDSOE MAR.					284626*	MC #13		19 N	17 W	9	NW
					284627*	MC #14					NE
					284628*	MC #15					SW
					284629*	MC #16					SE
					284630*	MC #17				16	NW
					284631*	MC #18					NE
					284632*	MC #19					SW
					284633*	MC #20					SE
					284634*	MC #21				17	NW
					284635*	MC #22					NE
					284636*	MC #23					SW

* * DISCLOSURE * * ALL INFORMATION RECEIVED IN THIS OFFICE MAY NOT YET BE LISTED ON THIS REPORT, NAMES AND ADDRESSES ARE ENTERED AS THEY APPEAR ON THE LOCATION NOTICE OR ARE ABBREVIATED TO FIT LIMITED SPACE; THEREFORE THEY MAY NOT APPEAR IN THE EXPECTED SEQUENCE.

* AFTER S/N INDICATES LAND STATUS CHECKED.

NOTICE!!

These documents have been scanned!

Do not place un-scanned documents beneath this notice!

Do not remove this notice from this file!

GPO Jacket No. 560-102
Print Order 61540
Rise Business Services, LLC
Job=AZ15 7/29/2019



Box Number= AZ15182



Claim Begin-End: AMC328267-SMC328296

6 Location Notices-Amendments and Supporting Documents



AZ15182-1

AMC328267-AMC329013

STATE OF ARIZONA, } ss. I hereby certify that the within instrument was filed and recorded
County of _____, 19____, at _____ M.
In Docket No. _____, Page _____, at the request of _____

Fee No.:

When recorded mail to:

Witness my hand and official seal.

County Recorder

Fee: \$

By _____

Deputy Recorder

NOTICE OF MINING CLAIM LOCATION

NOV 23 4 51 PM '93

1. ☐ Location ☐ Amendment ☒ Relocation
2. ☐ Placer ☒ Lode ☐ Millsite ☐ Tunnel site
3. The name and address of the Locator is

GERALD J. BLECH

Name

1421 W. CORAL REEF DR.

Address

GILBERT

City

ARIZONA

State

85233

Zip

4. The name of the claim is SURPRISE # 1
5. The date of the location is 9/1/93
6. The claim is 1500 feet long and 600 feet wide. The distance from the Location monument to each end of the claim is 2 feet in a NORTH direction and 1498 feet in a SOUTH direction.
7. The general course of the claim is from the NORTH to the SOUTH.
8. The location of the claim is in Section 5, Township 9 N, Range 10 E
G&SRB&M, GREEN VALLEY Mining District, GILA County, Arizona.
9. If amending or relocating, the previous claim name was SURPRISE # 1
AMC/BLM # 109133 recorded in Docket 507, ^{PAGES} Book 666 667
GREEN VALLEY Mining District, GILA County, Arizona.
10. The location of the claim with reference to a natural object or permanent monument is THAT
THE NE CORNER OF THE CLAIM IS 3000 FEET IN A NE. (30°)
DIRECTION FROM THE S.W. CORNER OF SECTION # 5, R 10 E, T 9 N.

Date 11/23/93

Gerald J. Blech
Signature

A MC 328267

MAP OF MINING CLAIM LOCATION

1. The name of the claim is SURPRISE # 1
2. The NE corner of the claim is 3000 feet in a NE (32°) direction ^{From} a survey monument or permanent natural object described as THE S.W. CORNER OF
SECTION # 5, R10E, T9N.
3. The type of location monument is WOOD
The type of corner and end monuments are WOOD
4. The bearing and distance between the corners of the claim are beginning at the NW corner of the claim, 600 feet in a SE direction to the NE corner, then 1500 feet in a SW direction to the SE corner, then 600 feet in a NW direction to the SW corner, then 1500 feet in a NE direction to the point of beginning.

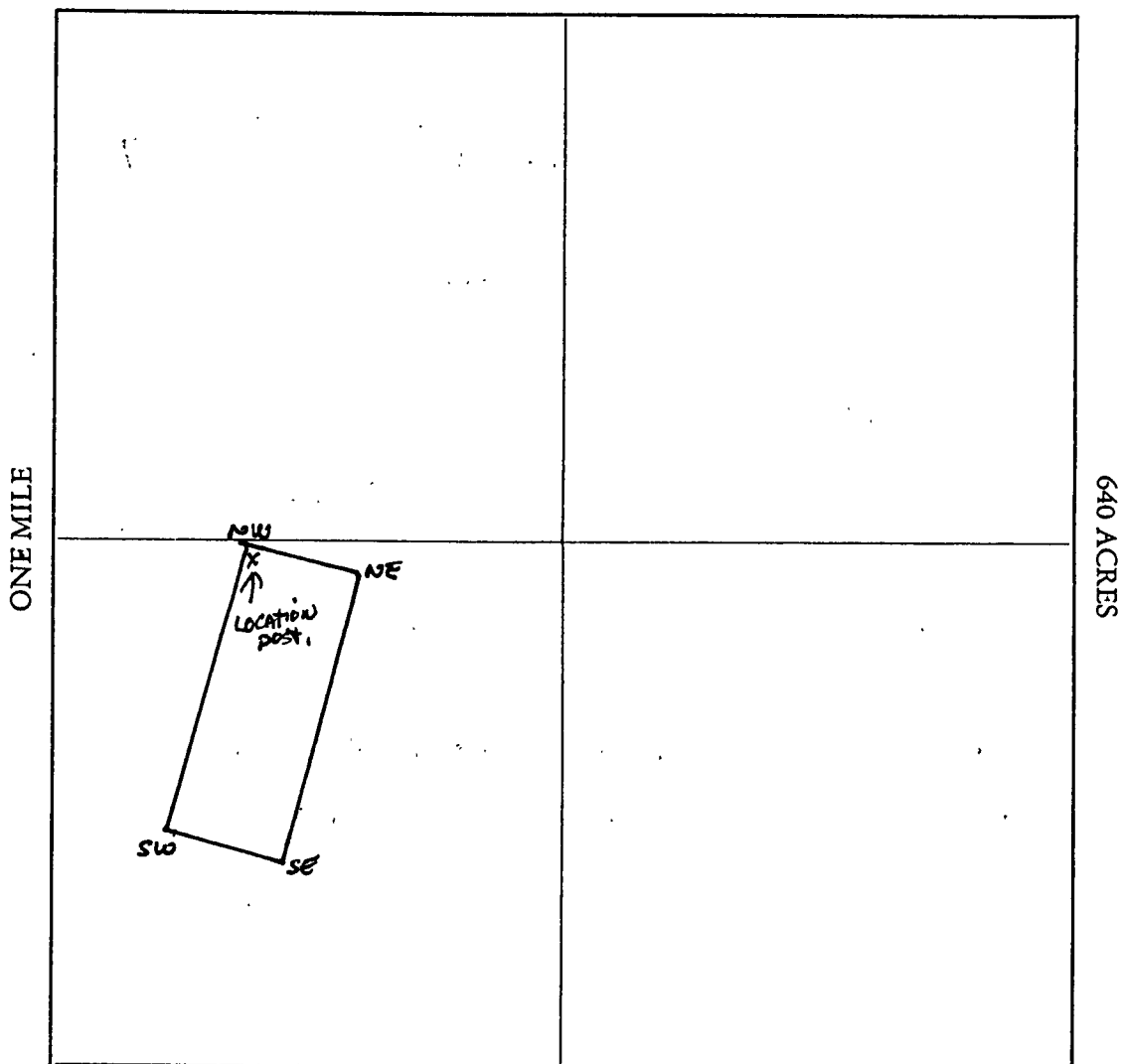
MAP

One inch = One thousand feet

North Arrow



ONE MILE



Section 5 Range 10 E Township 9 N, G&SRB&M

Date 11/23/93

[Signature]
Signature

STATE OF ARIZONA, } ss. I hereby certify that the within instrument was filed and recorded
County of _____, 19____, at _____ M.
In Docket No. _____, Page _____, at the request of _____

Fee No.:

When recorded mail to:

Witness my hand and official seal.

County Recorder

By _____

Deputy Recorder

Fee: \$

NOTICE OF MINING CLAIM LOCATION

1. ☐ Location ☐ Amendment ☒ Relocation
2. ☐ Placer ☒ Lode ☐ Millsite ☐ Tunnel/site
3. The name and address of the Locator is

GERALD J. BLECH.

Name

1421 W. CORAL REEF DR.

Address

GILBERT

City

ARIZONA.

State

85233

Zip

4. The name of the claim is SURPRISE #3
5. The date of the location is 9/1/93
6. The claim is 1500 feet long and 600 feet wide. The distance from the Location monument to each end of the claim is 2 feet in a NORTH direction and 1498 feet in a SOUTH direction.
7. The general course of the claim is from the NORTH to the SOUTH.
8. The location of the claim is in Section 5, Township 9N, Range 10E
G&SRB&M, GREEN VALLEY Mining District, GILA County, Arizona.
9. If amending or relocating, the previous claim name was SURPRISE #3
BLM, AMC # 109135 recorded in Docket 507, ^{PAGES} ~~BOOK 670 & 671~~
GREEN VALLEY Mining District, GILA County, Arizona.
10. The location of the claim with reference to a natural object or permanent monument is THAT
THE N.W. CORNER OF THE CLAIM IS 3200 FEET IN A NE(45°)
DIRECTION FROM THE SW. CORNER OF SECTION #5, R10E, T9N.

Date 11/23/93

Gerald J. Blech
Signature

NOV 23 3 45 PM '93

7 MC 328268

MAP OF MINING CLAIM LOCATION

1. The name of the claim is SURPRISE #3
2. The NW corner of the claim is 3200 feet in a NE (45°) direction ^{FROM} a survey monument or permanent natural object described as THE SW. CORNER OF SECTION #5, R10E, T9N.
3. The type of location monument is WOOD
The type of corner and end monuments are WOOD
4. The bearing and distance between the corners of the claim are beginning at the NW corner of the claim, 600 feet in a SE direction to the NE corner, then 1500 feet in a SW direction to the SE corner, then 600 feet in a NW direction to the SW corner, then 1500 feet in a NE direction to the point of beginning.

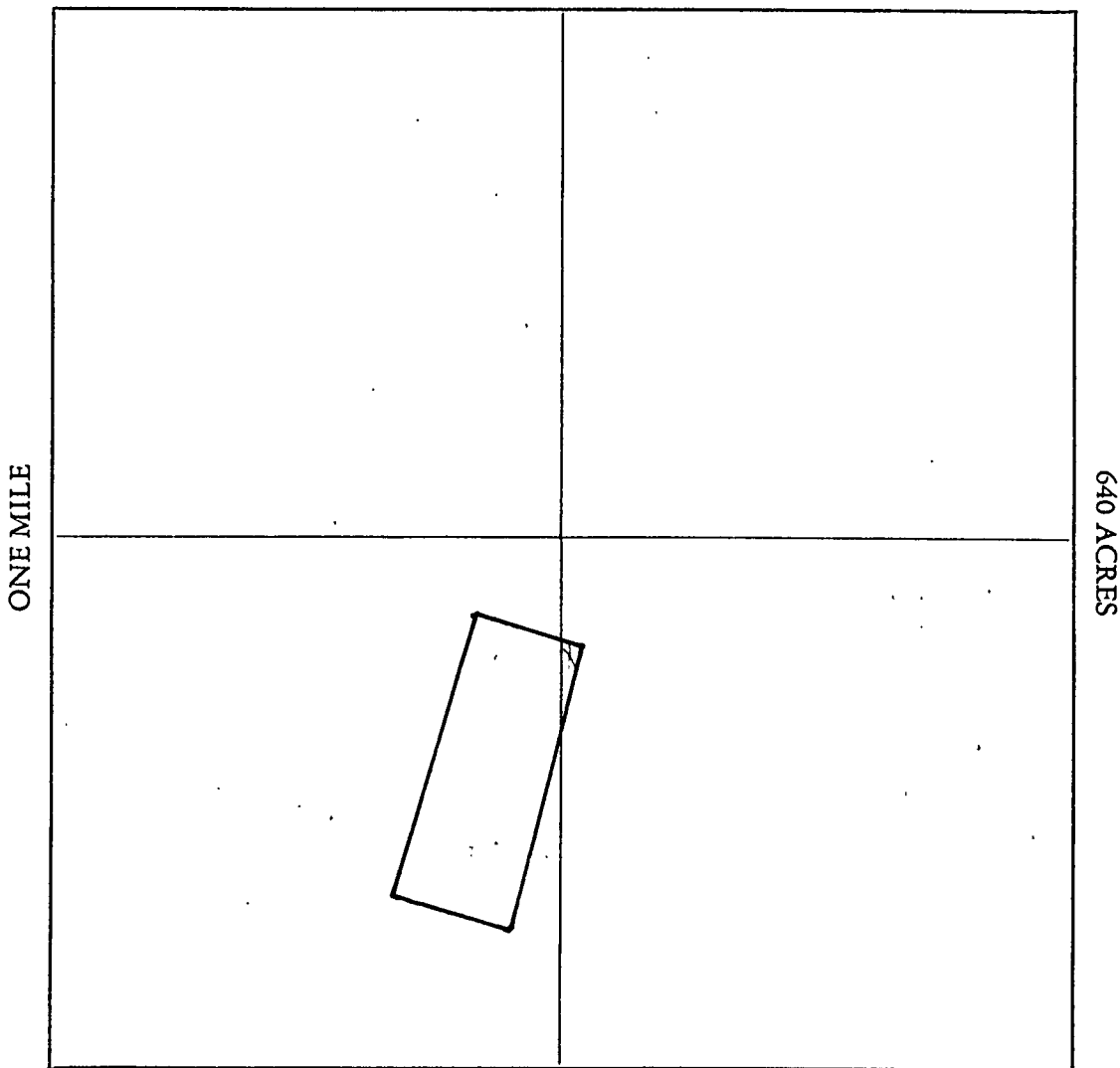
MAP

One inch = One thousand feet

North Arrow




ONE MILE



Section 5 Range 10E Township 9N, G&SRB&M

Date 11/23/93



Signature

STATE OF ARIZONA, } I hereby certify that the within instrument was filed and recorded
County of _____ } ss. _____, 19____, at _____ M.
In Docket No. _____, Page _____, at the request of _____

Fee No.:

When recorded mail to:

Witness my hand and official seal.

County Recorder

Fee: \$

By _____

Deputy Recorder

NOTICE OF MINING CLAIM LOCATION

1. ☐ Location ☐ Amendment ☒ Relocation
2. ☐ Placer ☒ Lode ☐ Millsite ☐ Tunnel site
3. The name and address of the Locator is

GERALD J. BLECH

Name

1421 W. CORAL REEF DR.

Address

GILBERT

City

ARIZONA

State

85233

Zip

4. The name of the claim is SURPRISE #4
5. The date of the location is 9/1/93

6. The claim is 1500 feet long and 600 feet wide. The distance from the Location monument to each end of the claim is 2 feet in a SOUTH direction and 1498 feet in a NORTH direction.

7. The general course of the claim is from the NORTH to the SOUTH

8. The location of the claim is in Section S&8, Township 9N, Range 10E
G&SRB&M, GREEN VALLEY Mining District, GILA County, Arizona.

9. If amending or relocating, the previous claim name was SURPRISE #4

BUM, AMC # 109136

recorded in Docket 507

PAGES

Book 672#673

GREEN VALLEY

Mining District,

GILA

County, Arizona.

10. The location of the claim with reference to a natural object or permanent monument is THAT

THE S.E. CORNER OF THE CLAIM IS 1000 FEET IN A
SE. (60°) DIRECTION FROM THE S.W. CORNER OF SECTION
5, R 10E, T9N

Date 11/23/93

Gerald J. Blech
Signature

NOV 23 3 46 PM '93
A MC 328269

MAP OF MINING CLAIM LOCATION

1. The name of the claim is SURPRISE # 4
2. The SE. corner of the claim is 1000 feet in a SE. (60°) direction ^{from} a survey monument or permanent natural object described as THE SW. CORNER OF SECTION #5, R 10E, T9N.
3. The type of location monument is WOOD
The type of corner and end monuments are WOOD
4. The bearing and distance between the corners of the claim are beginning at the NW corner of the claim, 600 feet in a SE direction to the NE corner, then 1500 feet in a SW direction to the SE corner, then 600 feet in a NW direction to the SW corner, then 1500 feet in a NE direction to the point of beginning.

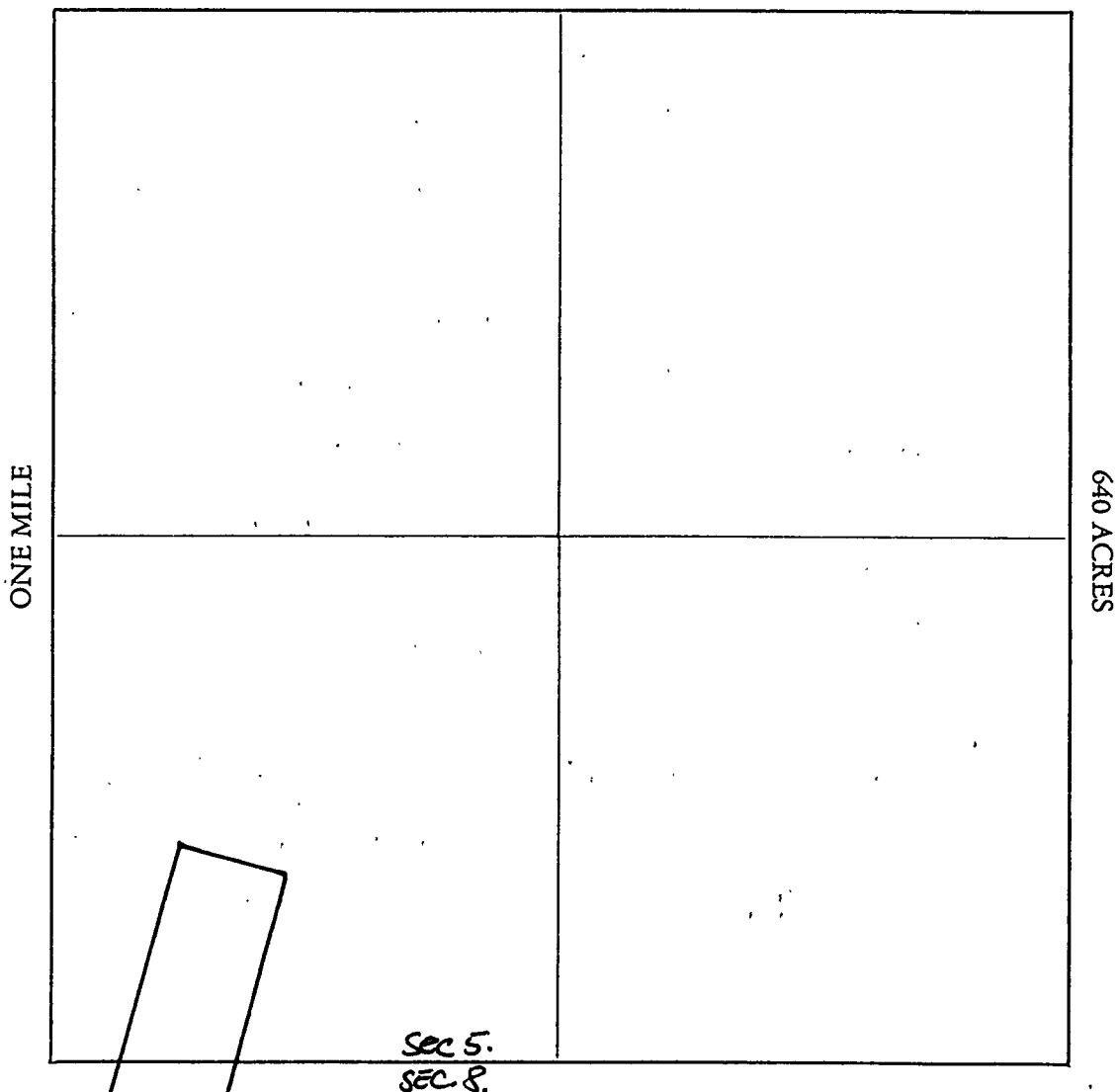
MAP

One inch = One thousand feet

North Arrow



ONE MILE



Section 5 & 8 Range 10E Township 9N., G&SRB&M

Date 11/23/93

John Black
Signature

STATE OF ARIZONA, } ss. I hereby certify that the within instrument was filed and recorded
County of _____, 19____, at _____ M.
In Docket No. _____, Page _____, at the request of _____

Fee No.:

When recorded mail to:

Witness my hand and official seal.

County Recorder

Fee: \$

By _____

Deputy Recorder

NOTICE OF MINING CLAIM LOCATION

1. ☐ Location ☐ Amendment ☒ Relocation
2. ☐ Placer ☒ Lode ☐ Millsite ☐ Tunnelsite
3. The name and address of the Locator is

GERALD J. BLECH

Name

1421 W. CORAL REEF DR.

Address

GILBERT

City

ARIZONA

State

85233

Zip

4. The name of the claim is TAURUS # 7
5. The date of the location is 9/1/93
6. The claim is 1500 feet long and 600 feet wide. The distance from the Location monument to each end of the claim is 2 feet in a SE direction and 1498 feet in a NW direction.
7. The general course of the claim is from the SE to the NW.
8. The location of the claim is in Section 31, Township 10N, Range 10E
G&SRB&M, GREEN VALLEY Mining District, GILA County, Arizona.
9. If amending or relocating, the previous claim name was TAURUS # 7
BLM A.M.C. # 311033 recorded in Docket 822, ^{pages} Book 101 & 102,
GREEN VALLEY Mining District, GILA County, Arizona.
10. The location of the claim with reference to a natural object or permanent monument is that.
THE NE CORNER OF THE CLAIM IS 1800 FEET IN A NE. (29°)
DIRECTION FROM THE SW. SECTION CORNER OF SECTION #31, R10E, T10N.
NOTE: THE SW. CORNER OF THE CLAIM EXTENDS INTO SECTION #36,
R9E, T10N, 800 FEET WHEN MEASURED DUE WEST FROM THE
"WESTERN", NORTH/SOUTH SECTION BORDER OF SECTION #31, R10E, T10N.
(SEE MAP)

Date 11/23/93

[Signature]
Signature

MAP OF MINING CLAIM LOCATION

1. The name of the claim is TAURUS #7
2. The NE corner of the claim is 1800 feet in a NE (29°) direction ^{from} a survey monument or permanent natural object described as THE SW. SECTION CORNER of SECTION #31, R 10 E, T 10 N.
3. The type of location monument is WOOD
The type of corner and end monuments are WOOD
4. The bearing and distance between the corners of the claim are beginning at the SW corner of the claim, 1500 feet in a SE direction to the SE corner, then 600 feet in a NE direction to the NE corner, then 1500 feet in a NW direction to the NW corner, then 600 feet in a SW direction to the point of beginning.

MAP

One inch = One thousand feet

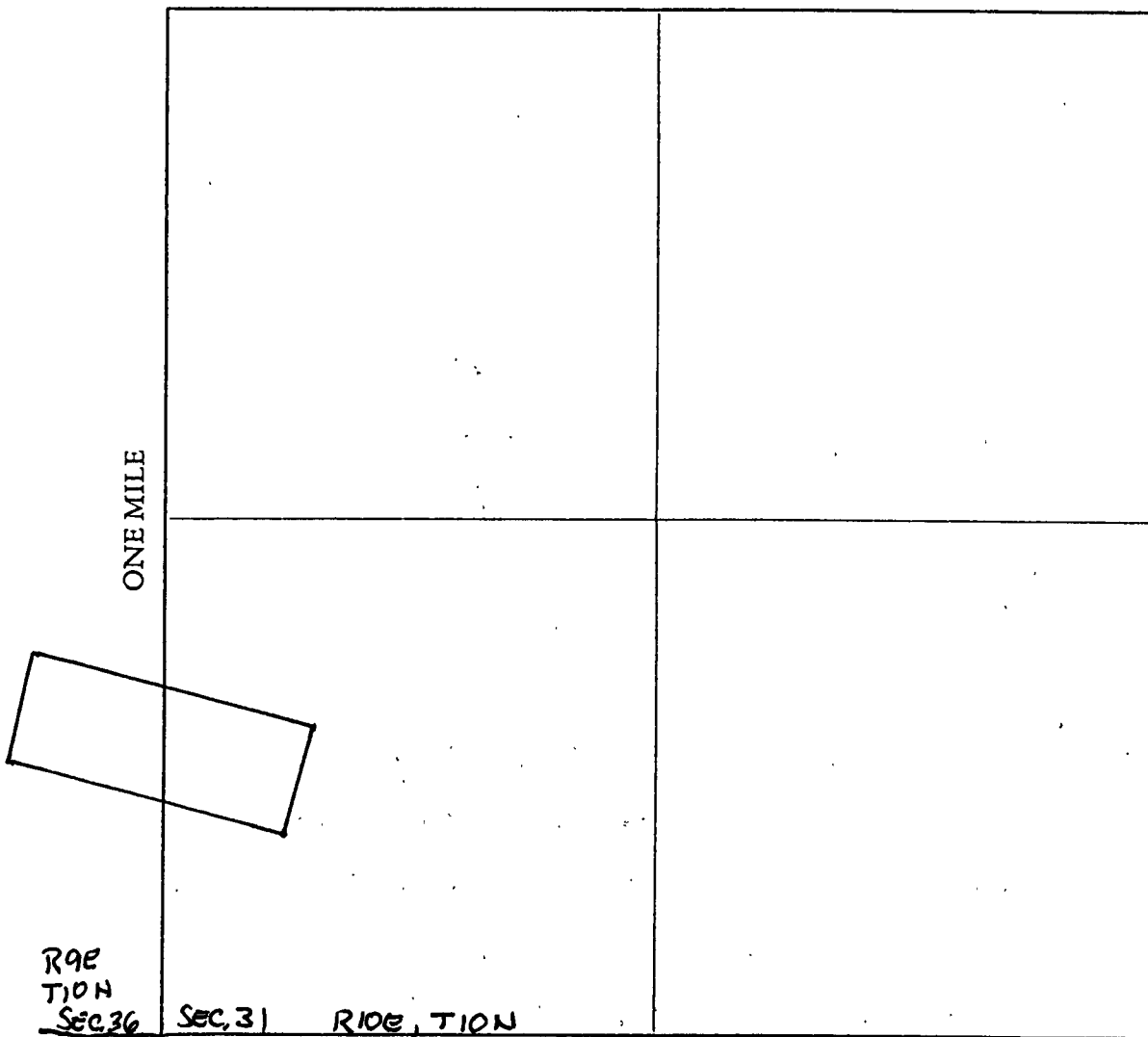
North Arrow



ONE MILE

ONE MILE

640 ACRES



R 10 E
T 10 N
Sec. 31

Sec. 31

R 10 E, T 10 N

Sec. 1

Sec. 6

Section 31 Range 10 E Township 10 N, G&SRB&M

Date 11/23/93

Signature

STATE OF ARIZONA, } ss. I hereby certify that the within instrument was filed and recorded
County of _____, 19____, at _____ M.
In Docket No. _____, Page _____, at the request of _____

Fee No.:

When recorded mail to:

Witness my hand and official seal.

County Recorder

By _____

Deputy Recorder

Fee: \$

NOTICE OF MINING CLAIM LOCATION

1. ☐ Location ☐ Amendment ☒ Relocation
2. ☐ Placer ☒ Lode ☐ Millsite ☐ Tunnelsite
3. The name and address of the Locator is

GERALD J. BLECH
Name

1421 W. CORAL REEF DR.
Address

GILBERT
City

ARIZONA
State

85233
Zip

NOV 23 8 46 PM '93

4. The name of the claim is TAURUS #16
5. The date of the location is 9/1/93
6. The claim is 1500 feet long and 600 feet wide. The distance from the Location monument to each end of the claim is 2 feet in a NW direction and 1498 feet in a SE. direction.
7. The general course of the claim is from the SE to the NW
8. The location of the claim is in Section 31, Township 10N, Range 10E
G&SRB&M, GREEN VALLEY Mining District, GILA County, Arizona.
9. If amending or relocating, the previous claim name was TAURUS #16
BLM AML # 311034 recorded in Docket 822 ^{pages.} Book 103 & 104,
GREEN VALLEY Mining District, GILA County, Arizona.
10. The location of the claim with reference to a natural object or permanent monument is THAT
THE SW. CORNER OF THE CLAIM IS 3630 FEET IN A NE. (20°)
DIRECTION FROM THE SW. SECTION CORNER OF SECTION #31, R10E, T10N.

Date 11/23/93

[Signature]
Signature

A MC 328271

MAP OF MINING CLAIM LOCATION

1. The name of the claim is TAURUS #16
2. The SW corner of the claim is 3630 feet in a NE: (22°) direction ^{From} a survey monument or permanent natural object described as THE SW. SECTION CORNER OF SECTION #31, R10E, T10N.
3. The type of location monument is WOOD
The type of corner and end monuments are WOOD
4. The bearing and distance between the corners of the claim are beginning at the SW corner of the claim, 1500 feet in a SE direction to the SE corner, then 600 feet in a NE direction to the NE corner, then 1500 feet in a NW direction to the NW corner, then 600 feet in a SW direction to the point of beginning.

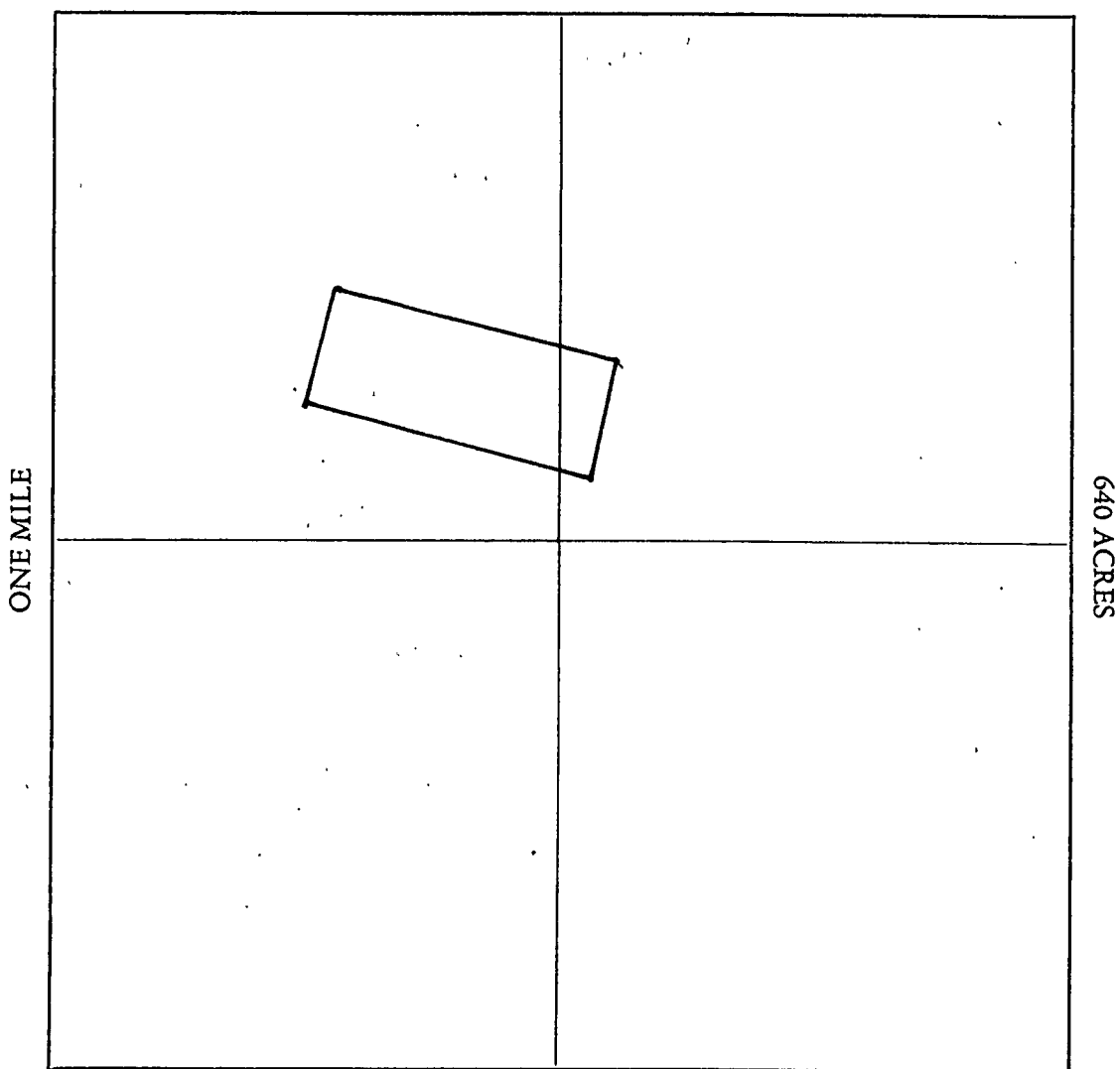
MAP

One inch = One thousand feet

North Arrow




ONE MILE



Section 31 Range 10E Township 10N, G&SRB&M

Date 11/23/93


Signature

STATE OF ARIZONA, } ss. I hereby certify that the within instrument was filed and recorded
County of _____, 19____, at _____M.
In Docket No. _____, Page _____, at the request of _____

Fee No.:

When recorded mail to:

Witness my hand and official seal.

County Recorder

Fee: \$

By _____

Deputy Recorder

NOTICE OF MINING CLAIM LOCATION

1. ☐ Location ☐ Amendment ☒ Relocation
2. ☐ Placer ☒ Lode ☐ Millsite ☐ Tunnel site
3. The name and address of the Locator is

GERARD J. BLECH

Name

1421 W. Coral Reef Dr.

Address

Gilbert

City

ARIZONA

State


85233

Zip

NOV 23 3 47 PM '93

4. The name of the claim is TAURUS #17
5. The date of the location is 9/1/93
6. The claim is 1500 feet long and 600 feet wide. The distance from the Location monument to each end of the claim is 2 feet in a NW direction and 1498 feet in a SE direction.
7. The general course of the claim is from the SE to the NW.
8. The location of the claim is in Section 31, Township 10 N, Range 10 E G&SRB&M, GREEN VALLEY Mining District, GILA County, Arizona.
9. If amending or relocating, the previous claim name was TAURUS #17 BLM AML # 311035 recorded in Docket 822, ^{PAGES} 105 & 106, GREEN VALLEY Mining District, GILA County, Arizona.
10. The location of the claim with reference to a natural object or permanent monument is THAT THE S.W. CORNER OF THE CLAIM IS 4250 FEET IN A NE. (21°) DIRECTION FROM THE S.W. SECTION CORNER OF SECTION #31, R10E, T10N.

Date 11/23/93


Signature

MAP OF MINING CLAIM LOCATION

1. The name of the claim is TAURUS # 17
2. The SW. corner of the claim is 4250 feet in a NE. (21°) direction ^{From} a survey monument or permanent natural object described as THE SW. SECTION CORNER OF SECTION #31, R10E, T10N.
3. The type of location monument is WOOD
The type of corner and end monuments are WOOD
4. The bearing and distance between the corners of the claim are beginning at the SW corner of the claim, 1500 feet in a SE direction to the SE corner, then 600 feet in a NE direction to the NE corner, then 1500 feet in a NW direction to the NW corner, then 600 feet in a SW direction to the point of beginning.

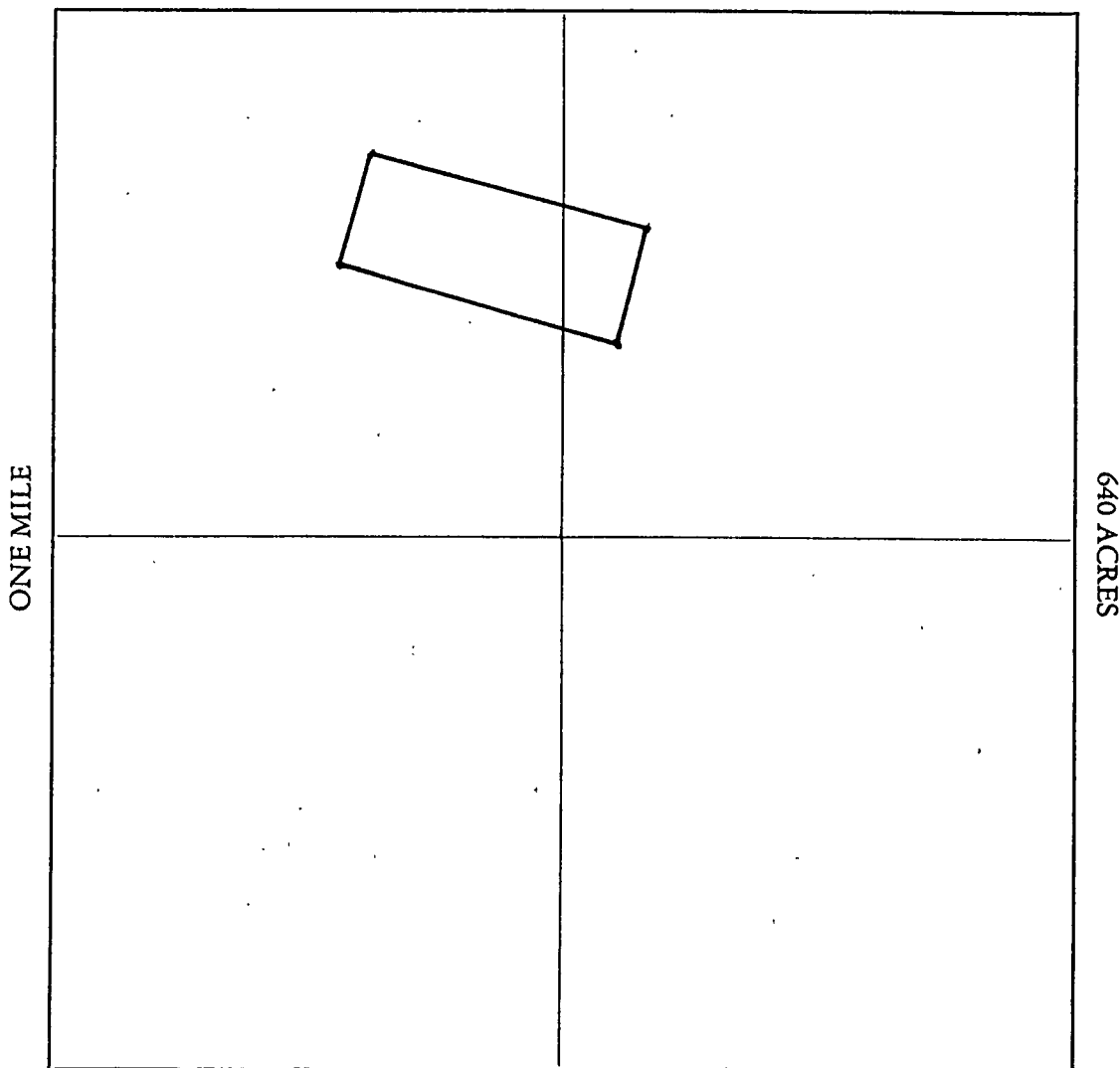
MAP

One inch = One thousand feet

North Arrow



ONE MILE



Section 31 Range 10 E. Township 10 N, G&SRB&M

Date 11/23/93

Signature

Fee No.:

Witness my hand and official seal.

County Recorder


By _____ Deputy Recorder

Fee: \$

Name _____

Address

85233
Zip


Signature

MAP OF MINING CLAIM LOCATION

1. The name of the claim is TAURUS # 18
2. The SW corner of the claim is 48.50 feet in a NE (20°) direction ^{From} a survey monument or permanent natural object described as THE SW SECTION CORNER OF SECTION #31, R10E, T10N.
3. The type of location monument is WOOD
The type of corner and end monuments are WOOD.
4. The bearing and distance between the corners of the claim are beginning at the SW corner of the claim, 1500 feet in a SE direction to the SE corner, then 600 feet in a NE direction to the NE corner, then 1500 feet in a NW direction to the NW corner, then 600. feet in a SW direction to the point of beginning.

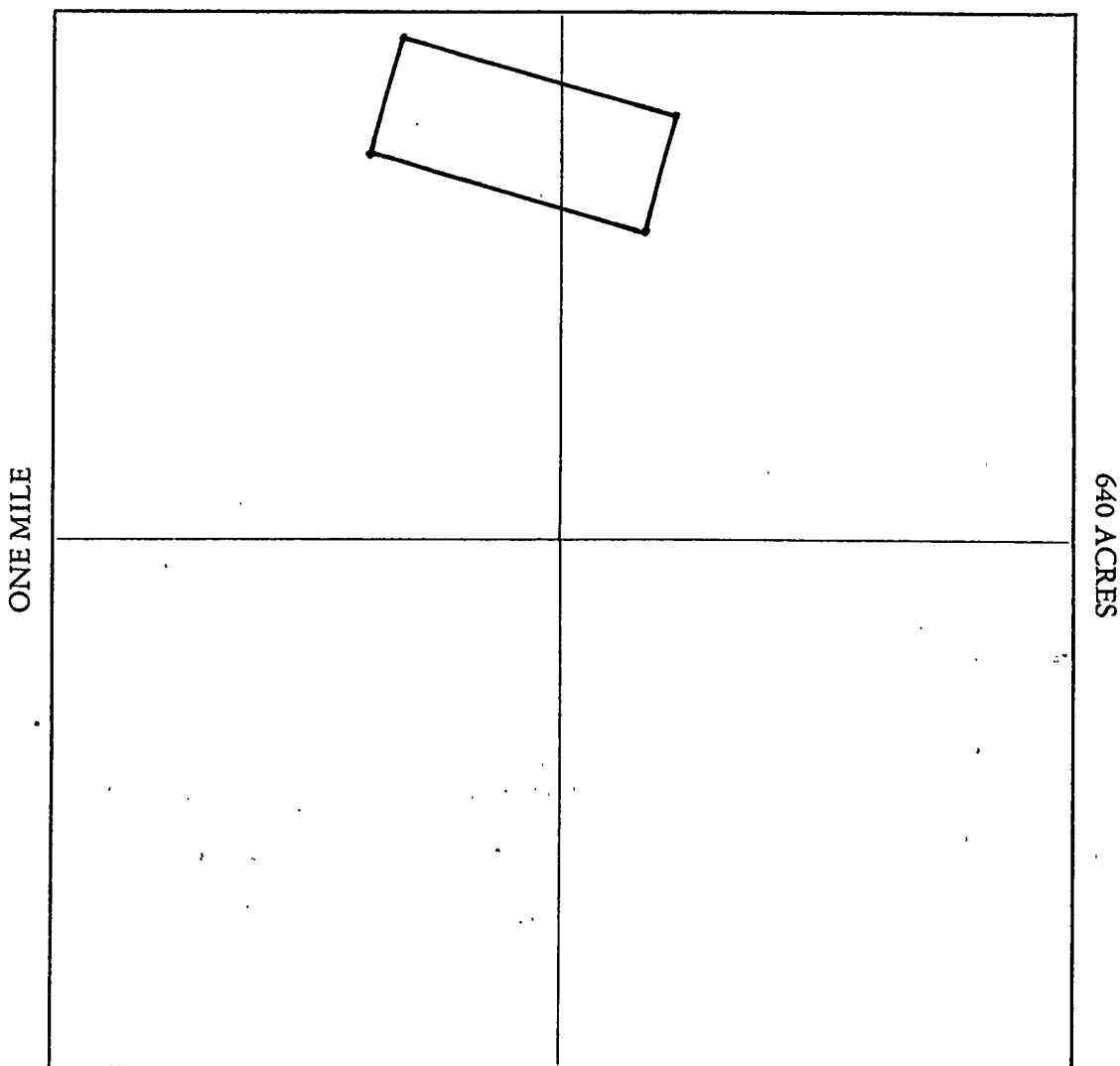
MAP

One inch = One thousand feet

North Arrow



ONE MILE



Section 31 Range 10 E. Township 10 N, G&SRB&M

Date 11/23/93

[Signature]
Signature

STATE OF ARIZONA, } ss. I hereby certify that the within instrument was filed and recorded
County of _____, 19____, at _____ M.
In Docket No. _____, Page _____, at the request of _____

Fee No.:

When recorded mail to:

Witness my hand and official seal.

County Recorder

By _____

Deputy Recorder

Fee: \$

NOV 23 3 47 PM '93

NOTICE OF MINING CLAIM LOCATION

1. ☐ Location ☐ Amendment ☒ Relocation
2. ☐ Placer ☒ Lode ☐ Millsite ☐ Tunnel site
3. The name and address of the Locator is

GERALD J. BLECH

Name

1421 W. CORAL REEF DR.

Address

GILBERT

City

ARIZONA

State

85233

Zip

4. The name of the claim is TAURUS # 22
5. The date of the location is 9/1/93
6. The claim is 1500 feet long and 600 feet wide. The distance from the Location monument to each end of the claim is 2 feet in a NW direction and 1498 feet in a SE direction.
7. The general course of the claim is from the SE to the NW.
8. The location of the claim is in Section 31, Township 10N, Range 10E G&SRB&M, GREEN VALLEY Mining District, GILA County, Arizona.
9. If amending or relocating, the previous claim name was TAURUS # 22 BLM AMC # 311037 recorded in Docket 822 ^{PAGES} 109 & 110, GREEN VALLEY Mining District, GILA County, Arizona.
10. The location of the claim with reference to a natural object or permanent monument is that.
THE NE CORNER OF THE CLAIM IS 2000 FEET DUE EAST (90°)
DIRECTION FROM THE SW CORNER OF SECTION #31, R 10E, T 10N.
NOTE: BOTH THE SW & SE CORNERS OF THE CLAIM EXTEND INTO
SECTION #6, R 10E, T 9N, BY 200 X 600 FEET RESPECTIVELY, WHEN
MEASURED DUE SOUTH FROM THE "SOUTHERN," EAST/WEST
SECTION BORDER OF SECTION # 31, R 10E, T 10N. (SEE MAP)

Date

11/23/93

Signature

MAP OF MINING CLAIM LOCATION

1. The name of the claim is TAURUS #22
2. The NE corner of the claim is 2000 feet in a DUE EAST (90°) direction ^{From} a survey monument or permanent natural object described as THE SW SECTION 1
CORNER OF SECTION #31, R10E, T10N.
3. The type of location monument is WOOD
The type of corner and end monuments are WOOD.
4. The bearing and distance between the corners of the claim are beginning at the SW corner of the claim, 1500 feet in a SE direction to the SE corner, then 600 feet in a NE direction to the NE corner, then 1500 feet in a NW direction to the NW corner, then 600 feet in a SW direction to the point of beginning.

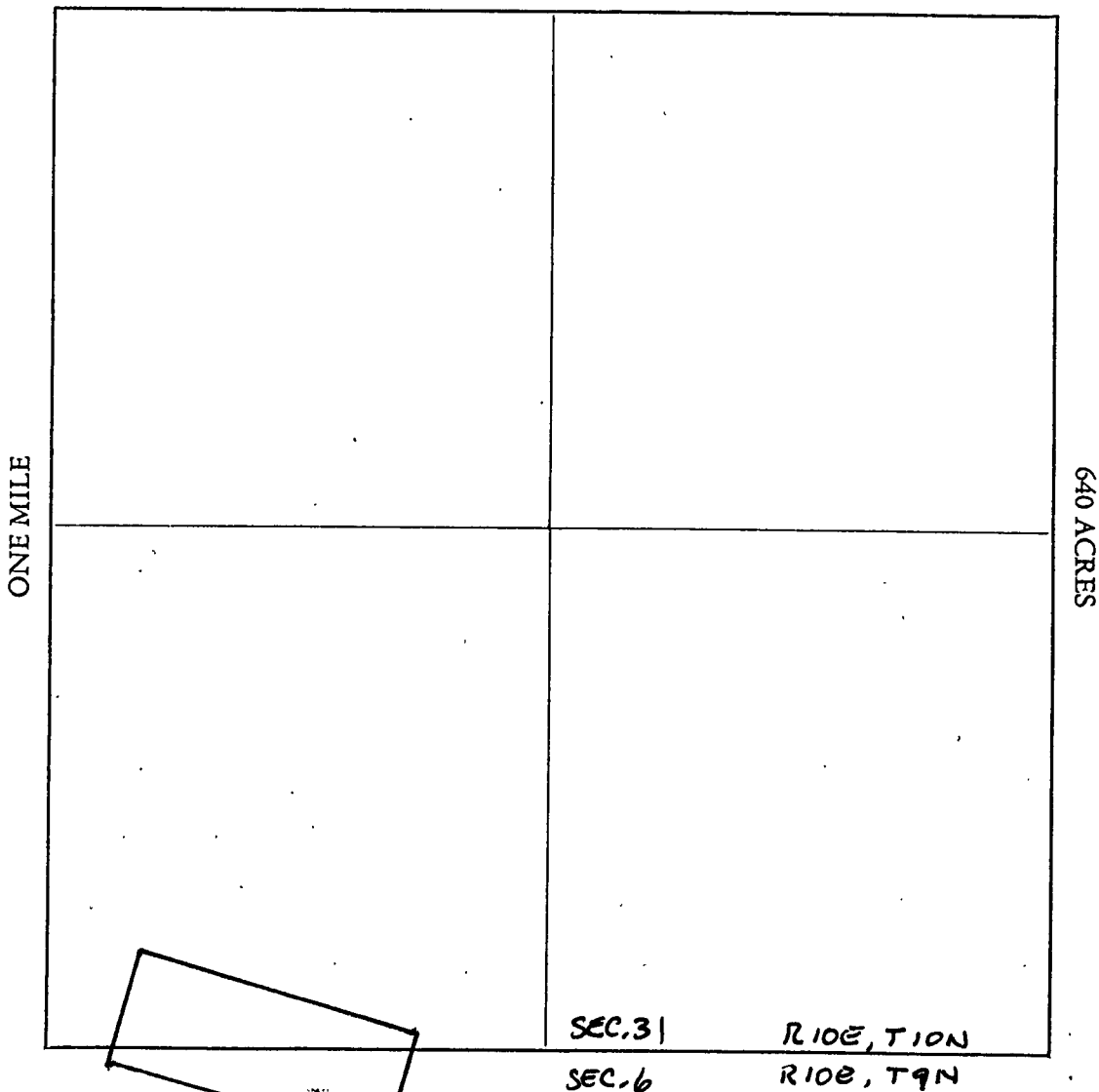
MAP

One inch = One thousand feet

North Arrow



ONE MILE



Section 31 Range 10E Township 10N, G&SRB&M

Date 11/23/93

Signature

STATE OF ARIZONA, } ss. I hereby certify that the within instrument was filed and recorded
County of _____, 19____, at _____ M.
In Docket No. _____, Page _____, at the request of _____

Fee No.:

When recorded mail to:

Witness my hand and official seal.

County Recorder

Fee: \$

By _____

Deputy Recorder

NOTICE OF MINING CLAIM LOCATION

NOV 23 3 47 PM '93

1. ☐ Location ☐ Amendment ☒ Relocation
2. ☐ Placer ☒ Lode ☐ Millsite ☐ Tunnel site
3. The name and address of the Locator is

GERALD J. BLECH

Name

1421 W. CORAL REEF DR.

Address

GILBERT

City

ARIZONA

State

85233

Zip

4. The name of the claim is TAURUS # 23
5. The date of the location is 9/1/93

6. The claim is 1500 feet long and 600 feet wide. The distance from the Location monument to each end of the claim is 2 feet in a SE direction and 1498 feet in a NW direction.

7. The general course of the claim is from the SE to the NW.

8. The location of the claim is in Section 36, Township 10 N, Range 9E
G&SRB&M, GREEN VALLEY Mining District, GILA County, Arizona.

9. If amending or relocating, the previous claim name was TAURUS # 23
BLM AMC # 311038 recorded in Docket 822, Book 111 # 112,
GREEN VALLEY Mining District, GILA County, Arizona.

10. The location of the claim with reference to a natural object or permanent monument is THAT.
THE NW CORNER OF THE CLAIM IS 1200 FEET IN A NW (50°)
DIRECTION FROM THE SE. SECTION CORNER OF SECTION #36, R 9E, T 10N.
NOTE: THE CLAIM EXTENDS INTO 3 OTHER SECTIONS. ALL DISTANCES ARE
MAXIMUM AND MEASURED IN FEET AND POINT OF ORIGIN BEING THE
SE. SECTION CORNER OF SECTION #36, R 9E, T 10N. EXTENSIONS
AS FOLLOWS: INTO SEC # 1, T 9 N, R 9E, 100 FEET @ (48°) SW; INTO SEC # 6,
T 9 N, R 10E, 425 FEET @ (62°) SE; INTO SEC # 31, T 10 N, R 10E, 700 FEET
@ (54°) N.E. (See map)

Date

11/23/93

THIS LOCATION IS BEING FILED IN
COMPLIANCE OF PUBLIC LAW #359 M.B.

Gerald J. Blech
Signature

MAP OF MINING CLAIM LOCATION

1. The name of the claim is TAURUS # 23
2. The NW corner of the claim is 1200 feet in a NW (50°) direction ^{From} a survey monument or permanent natural object described as THE SE. SECTION CORNER OF SECTION #36, R9E, T10N.
3. The type of location monument is WOOD
The type of corner and end monuments are WOOD.
4. The bearing and distance between the corners of the claim are beginning at the SW corner of the claim, 1500 feet in a SE direction to the SE corner, then 600 feet in a NE direction to the NE corner, then 1500 feet in a NW direction to the NW corner, then 600 feet in a SW direction to the point of beginning.

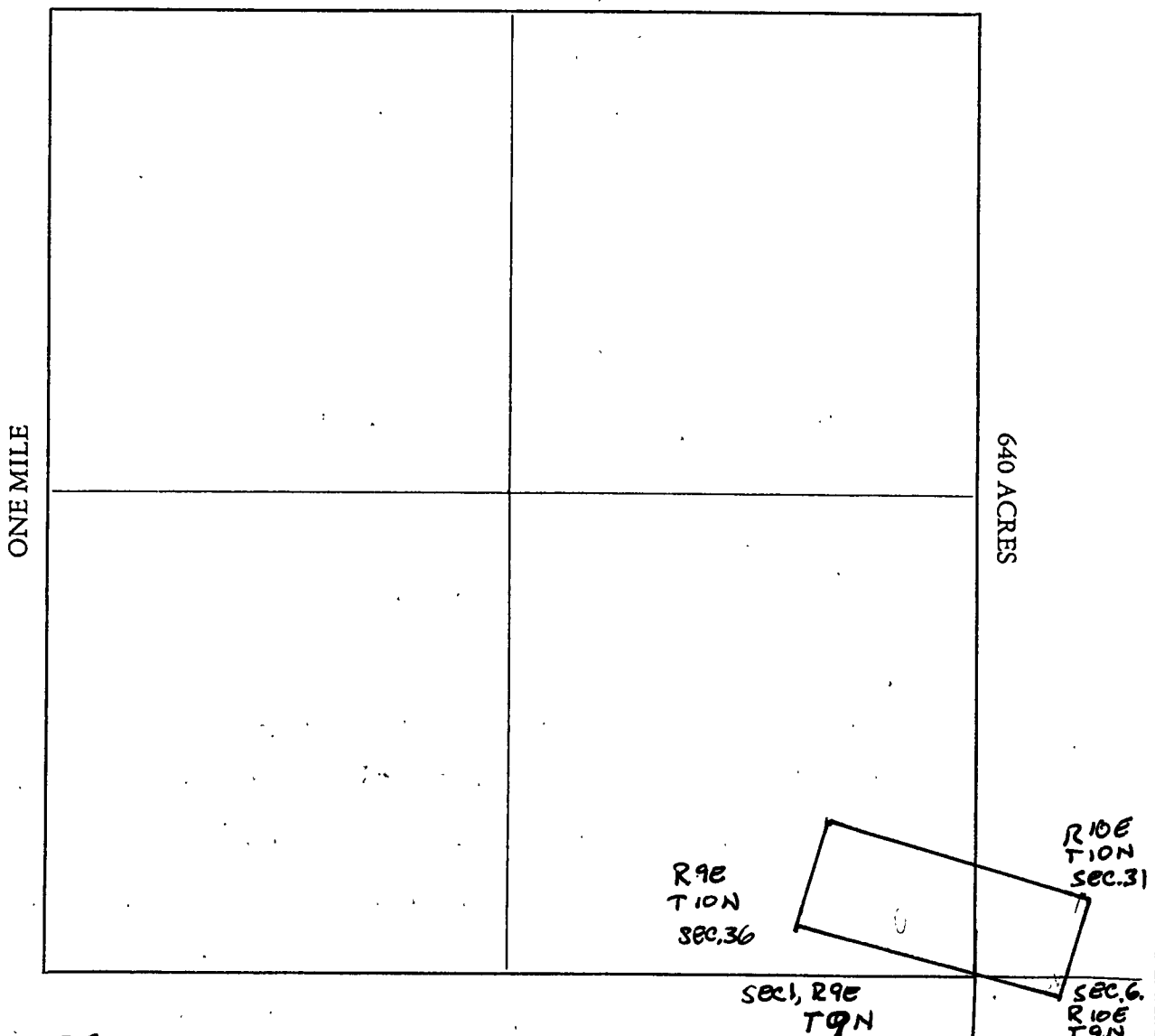
MAP

One inch = One thousand feet

North Arrow



ONE MILE



Section 36 Range 9E Township 10N G&SRB&M

Date 11/23/93

Signature

STATE OF ARIZONA, } ss. I hereby certify that the within instrument was filed and recorded
County of _____, 19____, at _____ M.
In Docket No. _____, Page _____, at the request of _____

Fee No.:

When recorded mail to:

Witness my hand and official seal.

County Recorder

By _____

Deputy Recorder

Fee: \$

NOTICE OF MINING CLAIM LOCATION

NOV 23 3 47 PM '93

1. ☐ Location ☐ Amendment ☒ Relocation
2. ☐ Placer ☒ Lode ☐ Millsite ☐ Tunnel site
3. The name and address of the Locator is

GERALD J. BLECH

Name

1421 W. CORAL REEF DR.

Address

GILBERT

City

ARIZONA

State

85233

Zip

4. The name of the claim is TAURUS #25
5. The date of the location is 9/1/93
6. The claim is 1500 feet long and 600 feet wide. The distance from the Location monument to each end of the claim is 2 feet in a NW direction and 1498 feet in a SE direction.
7. The general course of the claim is from the SE to the NW.
8. The location of the claim is in Section 6, Township 9N, Range 10E
G&SRB&M, GREEN VALLEY Mining District, GILA County, Arizona.
9. If amending or relocating, the previous claim name was TAURUS #25
BLM A.M.C. #311039 recorded in Docket 822, ^{PAGES} 113 & 114,
GREEN VALLEY Mining District, GILA County, Arizona.
10. The location of the claim with reference to a natural object or permanent monument is THAT
THE NW CORNER OF THE CLAIM IS 2000 FEET DUE EAST
(90°) DIRECTION FROM THE NW. SECTION CORNER OF
SECTION #6, R10E, T9N.

Date

11/23/93

[Signature]

Signature

A HC 328276

MAP OF MINING CLAIM LOCATION

1. The name of the claim is TAURUS # 25
2. The NW corner of the claim is 2000 feet in a DUE EAST (90°) direction ^{FROM} a survey monument or permanent natural object described as THE NW SECTION CORNER of SECTION #6, R 10E, T9N.
3. The type of location monument is WOOD
The type of corner and end monuments are WOOD.
4. The bearing and distance between the corners of the claim are beginning at the SW corner of the claim, 1500 feet in a SE direction to the SE corner, then 600 feet in a NE direction to the NE corner, then 1500 feet in a NW direction to the NW corner, then 600 feet in a SW direction to the point of beginning.

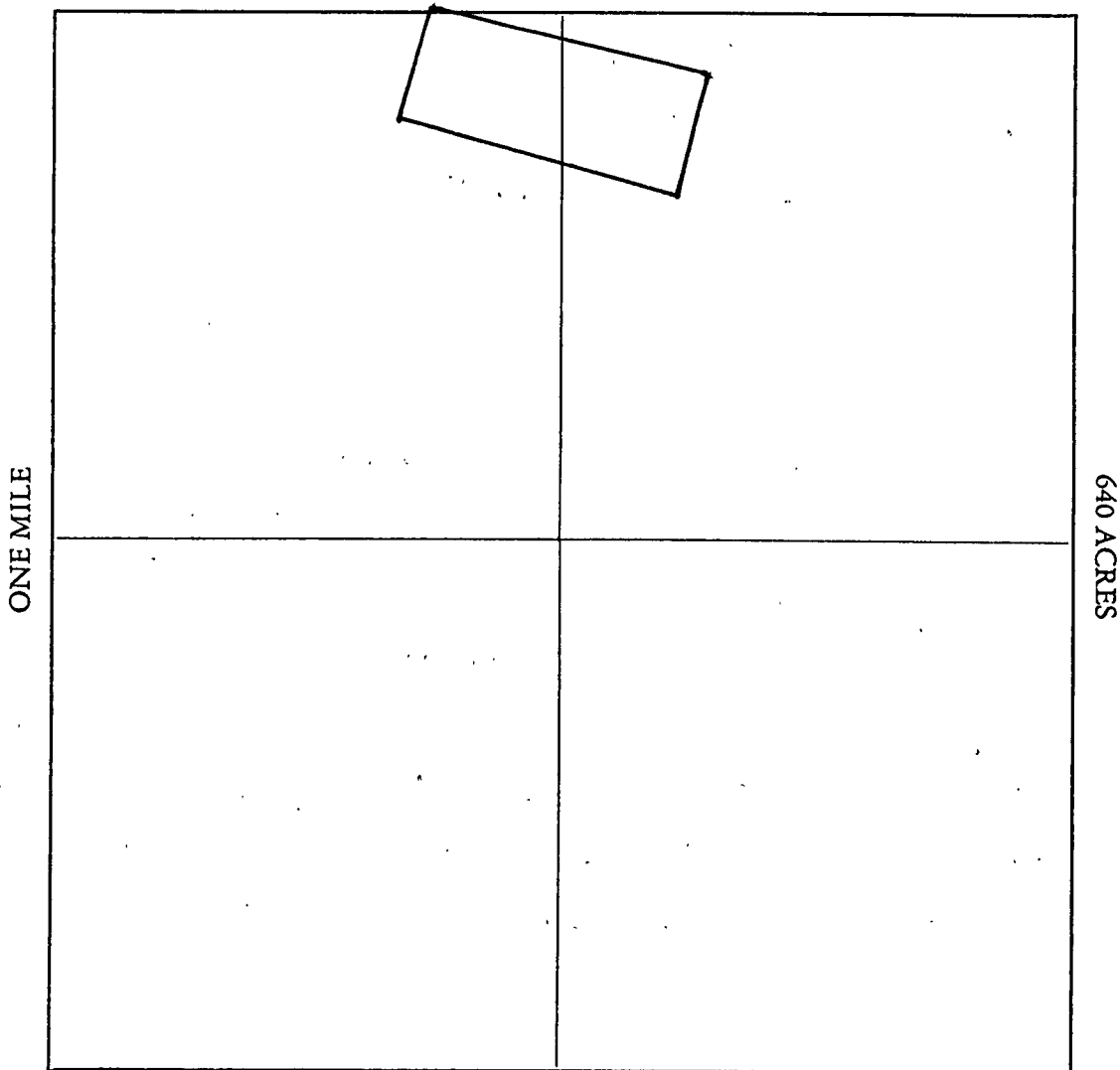
MAP

One inch = One thousand feet

North Arrow



ONE MILE



Section 6 Range 10E Township 9N, G&SRB&M

Date 11/23/93

[Signature]
Signature

STATE OF ARIZONA, } ss. I hereby certify that the within instrument was filed and recorded
County of _____, 19____, at _____ M.
In Docket No. _____, Page _____, at the request of _____

Fee No.:

When recorded mail to:

Witness my hand and official seal.

County Recorder

Fee: \$

By _____

Deputy Recorder

NOTICE OF MINING CLAIM LOCATION

1. ☐ Location ☐ Amendment ☒ Relocation
2. ☐ Placer ☒ Lode ☐ Millsite ☐ Tunnel site
3. The name and address of the Locator is

GERALD J. BLECH

Name

1421 W. CORAL REEF DR.

Address

GILBERT

City

ARIZONA

State

85233

Zip

4. The name of the claim is TAURUS #28
5. The date of the location is 9/1/93
6. The claim is 1500 feet long and 600 feet wide. The distance from the Location monument to each end of the claim is 2 feet in a NW direction and 1498 feet in a SE direction.
7. The general course of the claim is from the SE to the NW.
8. The location of the claim is in Section 31, Township 10 N, Range 10 E G&SRB&M, GREEN VALLEY Mining District, GILA County, Arizona.
9. If amending or relocating, the previous claim name was TAURUS #28 BLM AML # 311042 recorded in Docket 822, PAGES 119 & 120, GREEN VALLEY Mining District, GILA County, Arizona.
10. The location of the claim with reference to a natural object or permanent monument is THAT THE SW. CORNER OF THE CLAIM IS 2600 FEET IN A N.E. (63°) DIRECTION FROM THE SW. SECTION CORNER OF SECTION # 31, R 10 E, T 10 N.

Date 11/23/93

Gerald J. Blech
Signature

MAP OF MINING CLAIM LOCATION

1. The name of the claim is TAURUS # 28
2. The SW corner of the claim is 2600 feet in a NE (63°) direction ^{From} a survey monument or permanent natural object described as THE SW. SECTION CORNER OF SECTION # 31, R 10 E, T 10 N.
3. The type of location monument is WOOD
The type of corner and end monuments are WOOD
4. The bearing and distance between the corners of the claim are beginning at the SW corner of the claim, 1500 feet in a SE direction to the SE corner, then 600 feet in a NE direction to the NE corner, then 1500 feet in a NW direction to the NW corner, then 600 feet in a SW direction to the point of beginning.

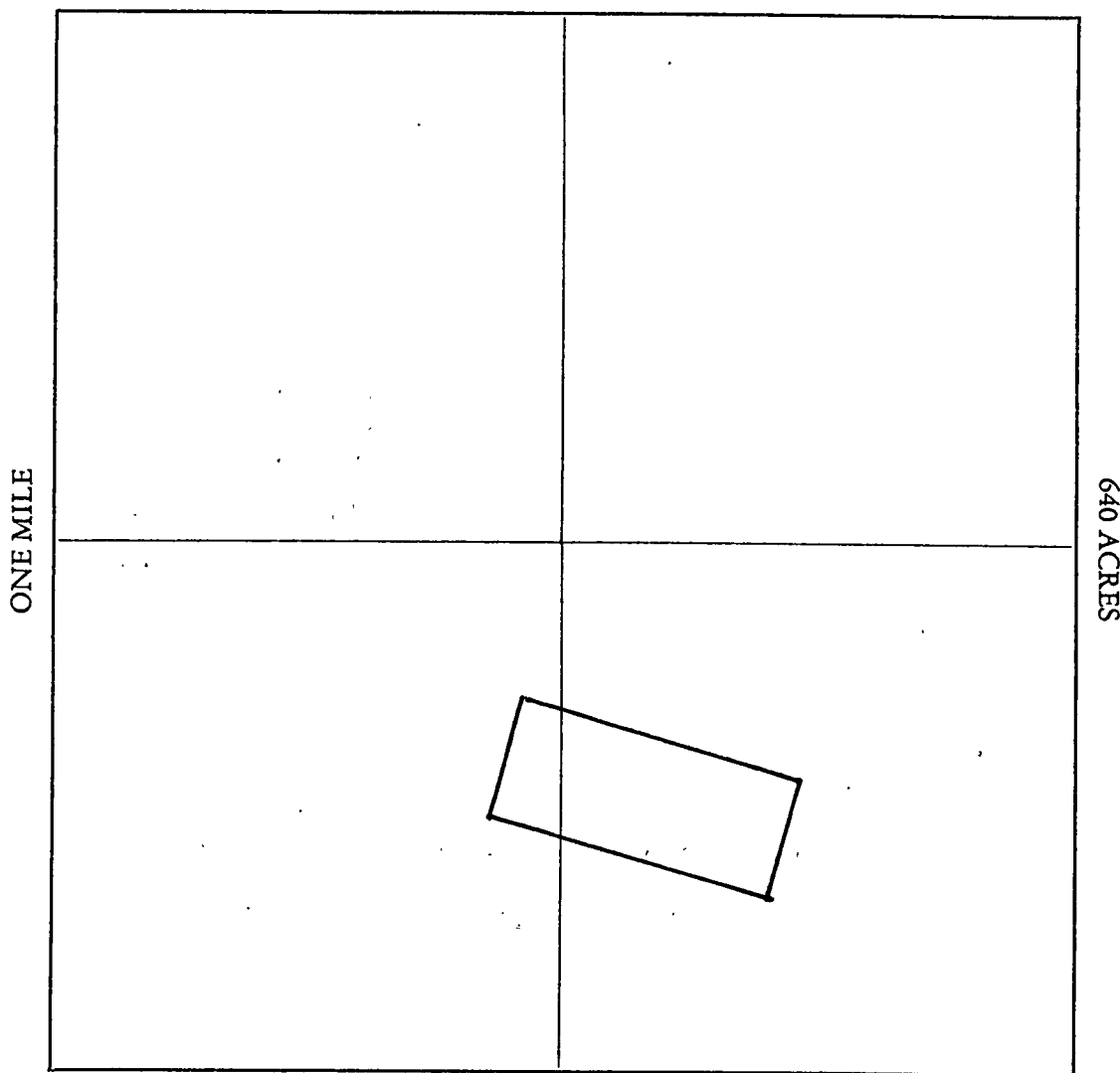
MAP

One inch = One thousand feet

North Arrow



ONE MILE



Section 31 Range 10 E Township 10 N, G&SRB&M

Date 11/23/93

Signature

STATE OF ARIZONA, } ss. I hereby certify that the within instrument was filed and recorded
County of _____, 19____, at _____ M.
In Docket No. _____, Page _____, at the request of _____

Fee No.:

When recorded mail to:

Witness my hand and official seal.

County Recorder

By _____

Deputy Recorder

Fee: \$

NOTICE OF MINING CLAIM LOCATION

1. ☐ Location ☐ Amendment ☒ Relocation
2. ☐ Placer ☒ Lode ☐ Millsite ☐ Tunnelsite
3. The name and address of the Locator is

GERALD J. BLECH

Name

1421 W. CORAL REEF DR.

Address

GILBERT

City

ARIZONA.

State

85233

Zip

4. The name of the claim is TAURUS #29
5. The date of the location is 9/1/93
6. The claim is 1500 feet long and 600 feet wide. The distance from the Location monument to each end of the claim is 2 feet in a NW direction and 1498 feet in a SE direction.
7. The general course of the claim is from the SE to the NW.
8. The location of the claim is in Section 31, Township 10N, Range 10E G&SRB&M, GREEN VALLEY Mining District, GILA County, Arizona.
9. If amending or relocating, the previous claim name was TAURUS #29 BLM AMC # 311043 recorded in Docket 822, ^{pages} Book 121 & 122, GREEN VALLEY Mining District, GILA County, Arizona.
10. The location of the claim with reference to a natural object or permanent monument is THAT THE SW CORNER OF THE CLAIM IS 3050 FEET IN A NE (54°) DIRECTION FROM THE SW. SECTION CORNER OF SECTION #31, R 10E, T 10N,

Date

11/23/93

Signature

MAP OF MINING CLAIM LOCATION

1. The name of the claim is TAURUS # 29
2. The SW corner of the claim is 3050 feet in a NE (54°) direction ^{FROM} a survey monument or permanent natural object described as THE SW. SECTION CORNER of SECTION #31, R10E, T10N.
3. The type of location monument is WOODS
The type of corner and end monuments are WOODS
4. The bearing and distance between the corners of the claim are beginning at the SW corner of the claim, 1500 feet in a SE direction to the SE corner, then 600 feet in a NE direction to the NE corner, then 1500 feet in a NW direction to the NW corner, then 600 feet in a SW direction to the point of beginning.

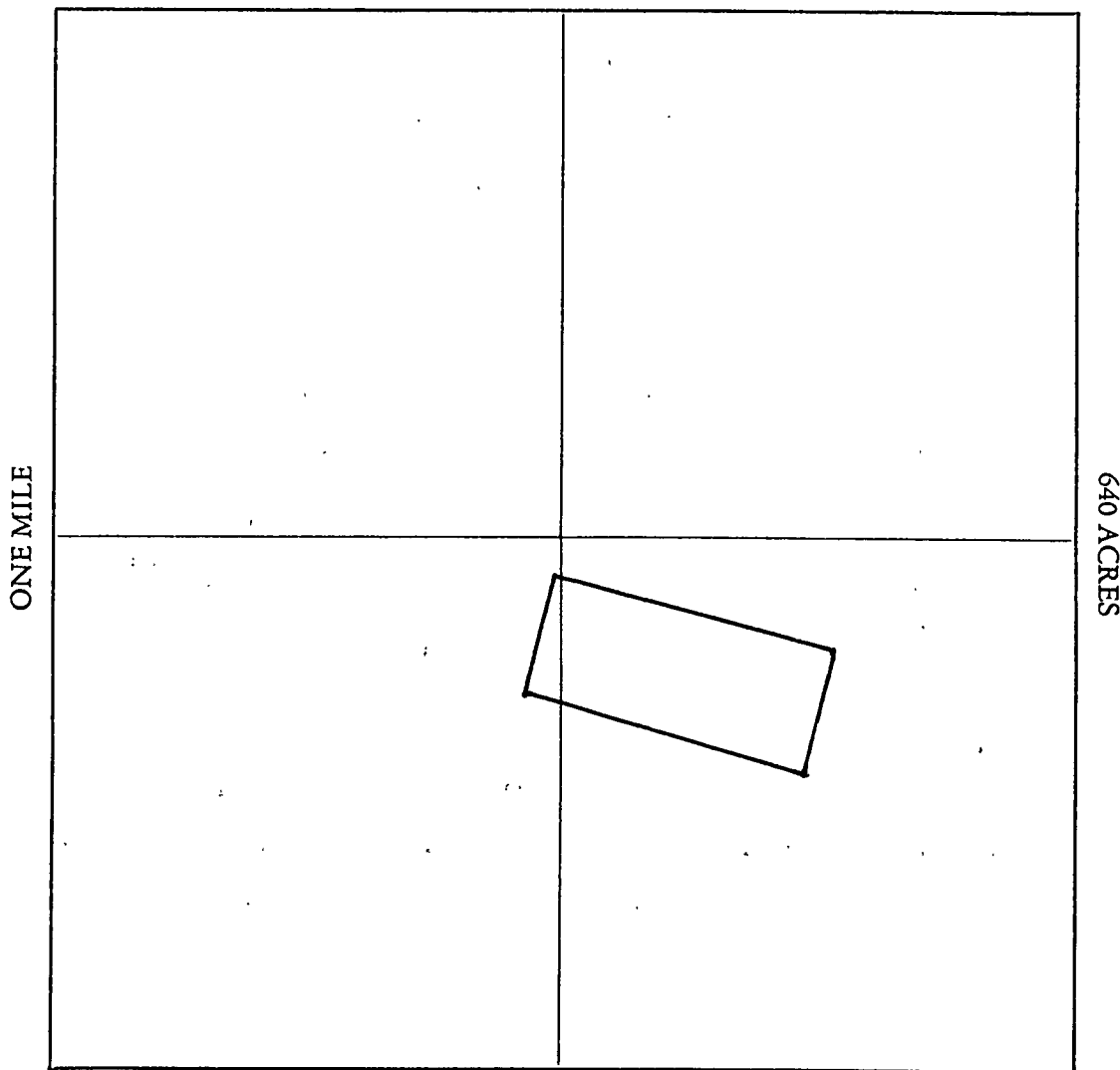
MAP

One inch = One thousand feet

North Arrow



ONE MILE



Section 31 Range 10E. Township 10N., G&SRB&M

Date 11/23/93

[Signature]
Signature

STATE OF ARIZONA, } ss. I hereby certify that the within instrument was filed and recorded
County of _____, 19____, at _____ M.
In Docket No. _____, Page _____, at the request of _____

Fee No.:

When recorded mail to:

Witness my hand and official seal.

County Recorder

By _____

Deputy Recorder

Fee: \$

NOTICE OF MINING CLAIM LOCATION

1. ☐ Location ☐ Amendment ☒ Relocation
2. ☐ Placer ☒ Lode ☐ Millsite ☐ Tunnel site
3. The name and address of the Locator is

GERALD J. BLECH
Name

1421 W. CORON REEF DR.
Address

GILBERT
City

ARIZONA
State

85233
Zip

4. The name of the claim is TAURUS #30
5. The date of the location is 9/1/93
6. The claim is 1500 feet long and 600 feet wide. The distance from the Location monument to each end of the claim is 2 feet in a NW direction and 1498 feet in a SE direction.
7. The general course of the claim is from the SE to the NW.
8. The location of the claim is in Section 31, Township 10 N, Range 10 E
G&SRB&M, GREEN VALLEY Mining District, GILA County, Arizona.
9. If amending or relocating, the previous claim name was TAURUS #30
Bum Ame # 311044 recorded in Docket 822, ^{pages.} 123 & 124,
GREEN VALLEY Mining District, GILA County, Arizona.
10. The location of the claim with reference to a natural object or permanent monument is THAT
THE SW. CORNER OF THE CLAIM IS 3550 FEET IN A
NE. (48°) DIRECTION FROM THE SW. SECTION CORNER
OF SECTION #31, R 10 E, T 10 N.

Date 11/23/93.

[Signature]
Signature

MAP OF MINING CLAIM LOCATION

1. The name of the claim is TAURUS #30
2. The SW corner of the claim is 3550 feet in a NE (45°) direction ^{From} a survey monument or permanent natural object described as THE SW. SECTION CORNER OF SECTION #31, R10E, T10N.
3. The type of location monument is WOOD
The type of corner and end monuments are WOOD.
4. The bearing and distance between the corners of the claim are beginning at the SW corner of the claim, 1500 feet in a SE direction to the SE corner, then 600 feet in a NE direction to the NE corner, then 1500 feet in a NW direction to the NW corner, then 600 feet in a SW direction to the point of beginning.

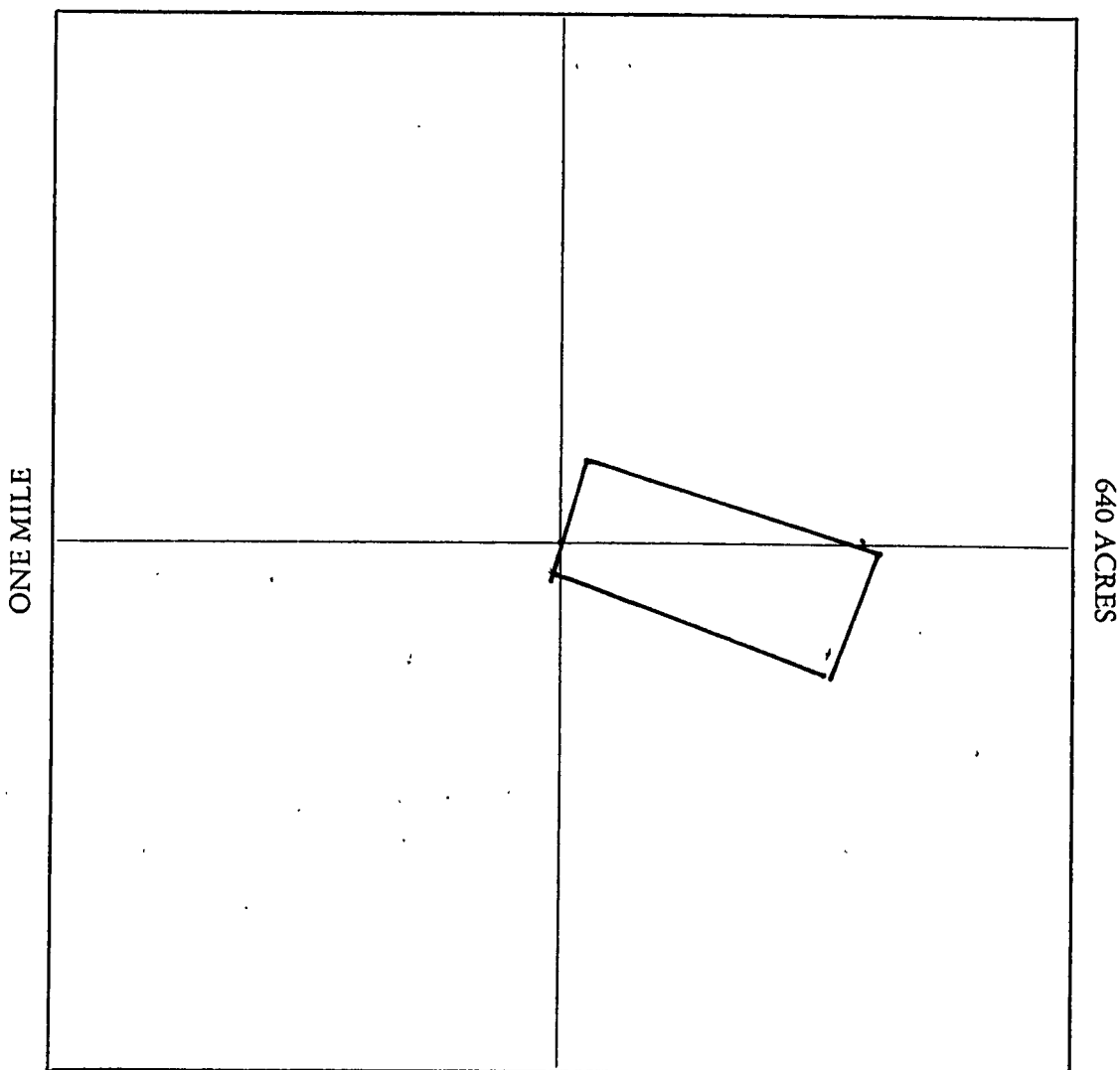
MAP

One inch = One thousand feet

North Arrow




ONE MILE



Section 31 Range 10E Township 10N., G&SRB&M

Date 11/23/93


Signature

STATE OF ARIZONA, } ss. I hereby certify that the within instrument was filed and recorded
County of _____, 19____, at _____M.
In Docket No. _____, Page _____, at the request of _____

Fee No.:

When recorded mail to:

Witness my hand and official seal.

County Recorder

By _____

Deputy Recorder

Fee: \$

NOTICE OF MINING CLAIM LOCATION

NOV 23 3 15 PM '93

1. ☐ Location ☐ Amendment ☒ Relocation
2. ☐ Placer ☒ Lode ☐ Millsite ☐ Tunnel site
3. The name and address of the Locator is

GERALD J. BLECH

Name

1421 W. CORAL REEF DR.

Address

GILBERT

City

AZ

State

85233

Zip

4. The name of the claim is TAURUS #31
5. The date of the location is 9/1/93
6. The claim is 1500 feet long and 600 feet wide. The distance from the Location monument to each end of the claim is 2 feet in a NW direction and 1498 feet in a SE direction.
7. The general course of the claim is from the SE to the NW.
8. The location of the claim is in Section 31, Township 10 N, Range 10E
G&SRB&M, GREEN VALLEY Mining District, GILA County, Arizona.
9. If amending or relocating, the previous claim name was TAURUS #31
BUM AMC # 311045 recorded in Docket 822, ^{PAGES} 125 & 126
GREEN VALLEY Mining District, GILA County, Arizona.
10. The location of the claim with reference to a natural object or permanent monument is THAT
THE SW CORNER OF THE CLAIM IS 4100 FEET 1/4 A
NE. (44°) DIRECTION FROM THE SW SECTION CORNER
OF SECTION #31, R10E, T10N.

Date

11/30/93

Gerald J. Blech
Signature

MAP OF MINING CLAIM LOCATION

1. The name of the claim is TAURUS #31
2. The SW corner of the claim is 4100 feet in a NE (44°) direction ^{from} a survey monument or permanent natural object described as THE SW. SECTION CORNER OF SECTION #31, R10E, T10N.
3. The type of location monument is WOOD
The type of corner and end monuments are WOOD
4. The bearing and distance between the corners of the claim are beginning at the SW corner of the claim, 1500 feet in a SE direction to the SE corner, then 600 feet in a NE direction to the NE corner, then 1500 feet in a NW direction to the NW corner, then 600 feet in a SW direction to the point of beginning.

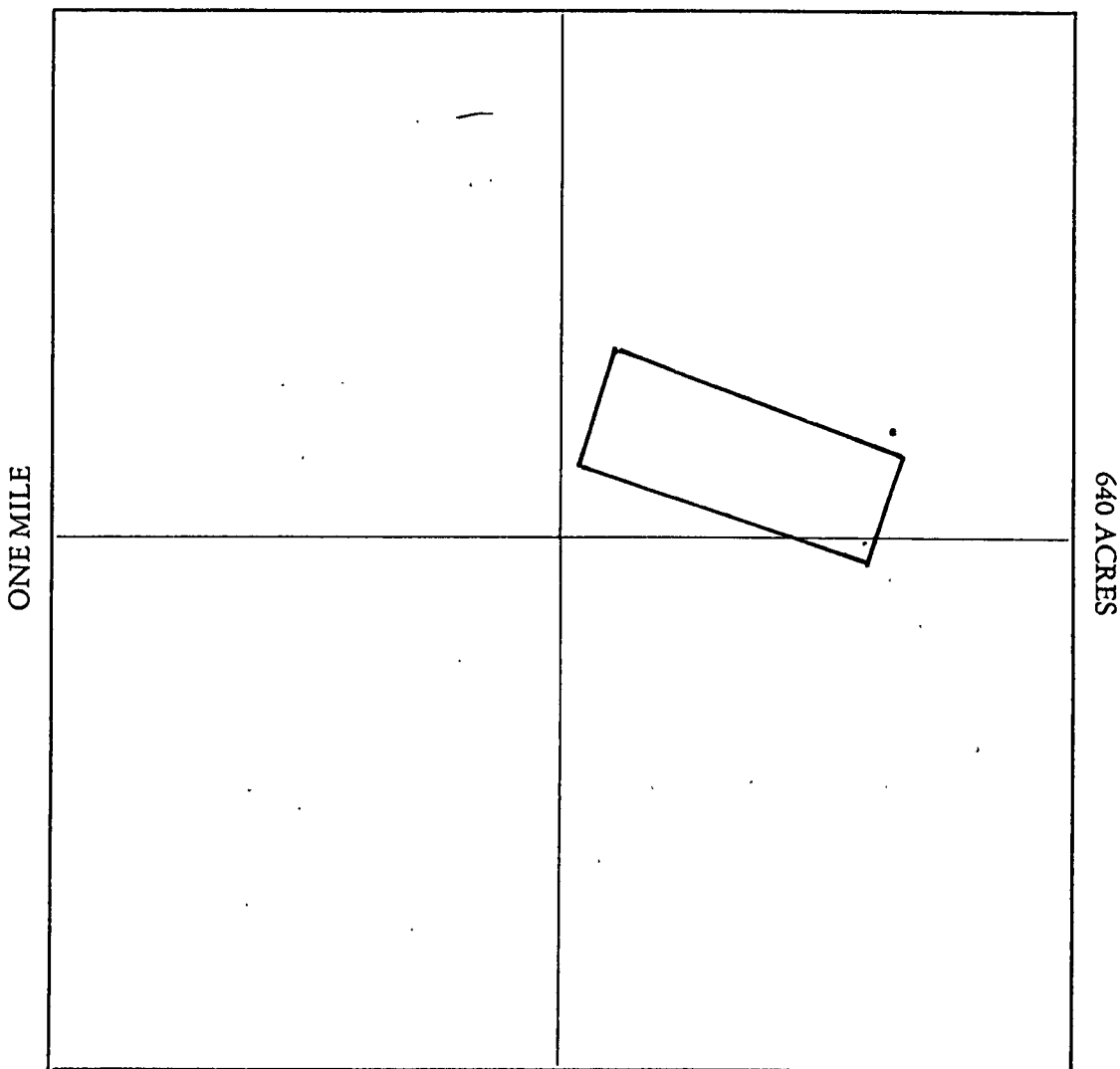
MAP

One inch = One thousand feet

North Arrow




ONE MILE



Section 31 Range 10E Township 10N, G&SRB&M

Date 11/23/93


Signature

STATE OF ARIZONA, } ss. I hereby certify that the within instrument was filed and recorded
County of _____, 19____, at _____ M.
In Docket No. _____, Page _____, at the request of _____

Fee No.:

When recorded mail to:

Witness my hand and official seal.

County Recorder

Fee: \$

By _____

Deputy Recorder

NOTICE OF MINING CLAIM LOCATION

1. ☐ Location ☐ Amendment ☒ Relocation
2. ☐ Placer ☒ Lode ☐ Millsite ☐ Tunnel site
3. The name and address of the Locator is

GERALD J. BLECH
Name

1421 W. CORAL REEF DR.
Address

GILBERT

AZ

85233

City

State

Zip

4. The name of the claim is TAURUS #32
5. The date of the location is 9/1/93
6. The claim is 1500 feet long and 600 feet wide. The distance from the Location monument to each end of the claim is 2 feet in a N.W. direction and 1498 feet in a SE. direction.
7. The general course of the claim is from the SE. to the N.W.
8. The location of the claim is in Section 31, Township 10N., Range 10E
G&SRB&M, GREEN VALLEY Mining District, GILA County, Arizona.
9. If amending or relocating, the previous claim name was TAURUS #32
BLM A.M.C. #311046 recorded in Docket 822, ^{page} 127 & 128,
GREEN VALLEY Mining District, GILA County, Arizona.
10. The location of the claim with reference to a natural object or permanent monument is THAT
THE S.W. CORNER OF THE CLAIM IS 4650 FEET IN A
N.E. (40°) DIRECTION FROM THE S.W. SECTION CORNER
OF SECTION #31, R 10E, T 10N.

Date

11/23/93

Signature

MAP OF MINING CLAIM LOCATION

1. The name of the claim is POURUS #32
2. The SW. corner of the claim is 4650 feet in a NE. (40°) direction ^{From} a survey monument or permanent natural object described as THE SW SECTION CORNER OF SECTION #31, R10E, T10N
3. The type of location monument is WOOD
The type of corner and end monuments are WOOD
4. The bearing and distance between the corners of the claim are beginning at the SW corner of the claim, 1500 feet in a SE direction to the SE corner, then 600 feet in a NE direction to the NE corner, then 1500 feet in a NW direction to the NW corner, then 600 feet in a SW direction to the point of beginning.

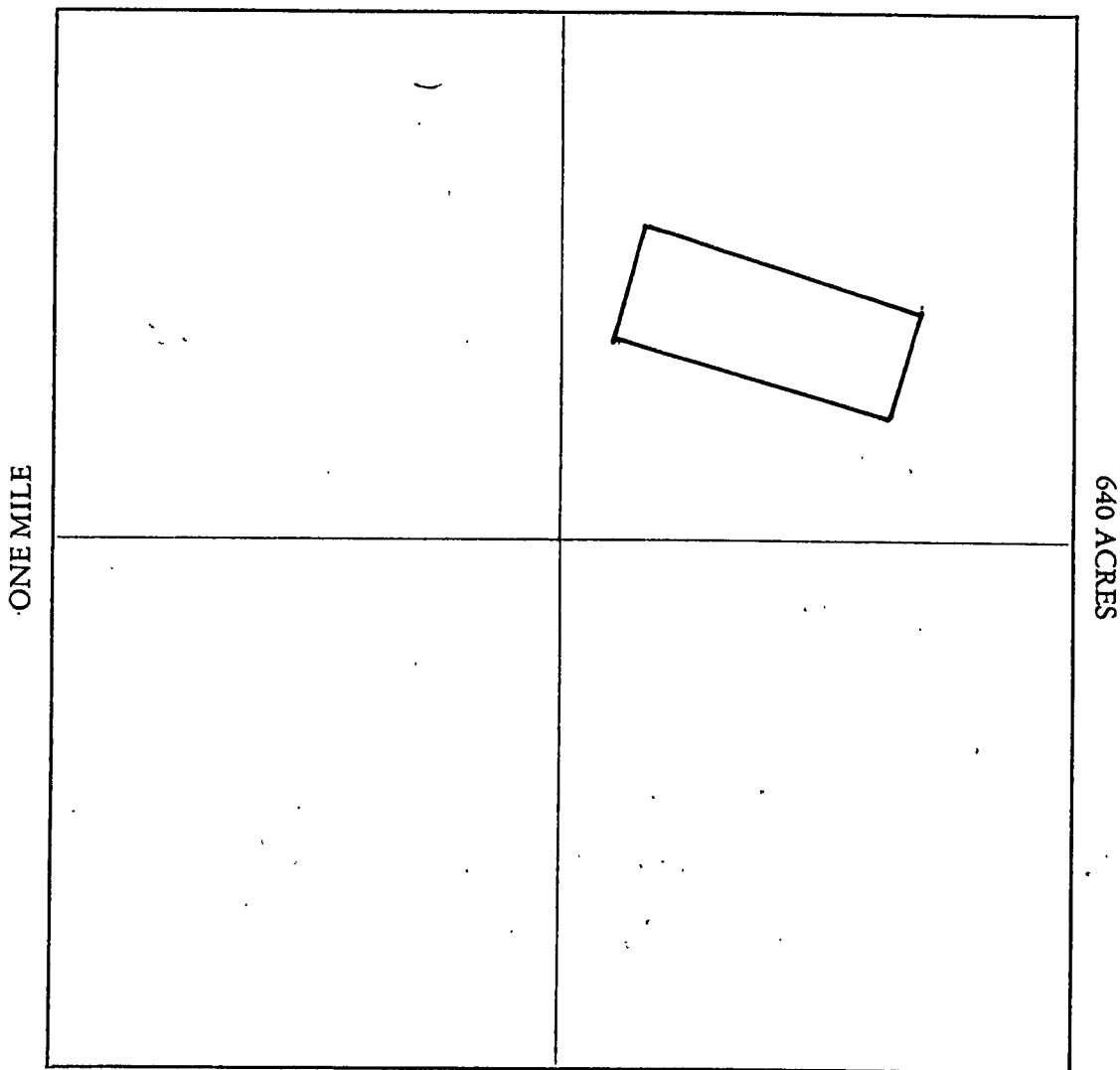
MAP

One inch = One thousand feet

North Arrow



ONE MILE



Section 31 Range 10E Township 10 N, G&SRB&M

Date 11/23/93

[Signature]
Signature

STATE OF ARIZONA, } ss. I hereby certify that the within instrument was filed and recorded
County of _____, 19____, at _____ M.
In Docket No. _____, Page _____, at the request of _____

Fee No.:

When recorded mail to:

Witness my hand and official seal.

County Recorder

By _____

Deputy Recorder

Fee: \$

NOTICE OF MINING CLAIM LOCATION

1. ☐ Location ☐ Amendment ☒ Relocation
2. ☐ Placer ☒ Lode ☐ Millsite ☐ Tunnel site

3. The name and address of the Locator is

GERALD J. BLECH

Name

1421 W. CORAL REEF DR.

Address

GILBERT

City

ARIZONA

State

85233

Zip

4. The name of the claim is TAURUS #33
5. The date of the location is 9/1/93

6. The claim is 1500 feet long and 600 feet wide. The distance from the Location monument to each end of the claim is 2 feet in a NW direction and 1498 feet in a SE direction.

7. The general course of the claim is from the SE to the NW

8. The location of the claim is in Section 31, Township 10 N, Range 10 E
G&SRB&M, GREEN VALLEY Mining District, GILA County, Arizona.

9. If amending or relocating, the previous claim name was TAURUS #33

Blm Ament #311047 recorded in Docket 822, ^{Page} 129 & 130,
GREEN VALLEY Mining District, GILA County, Arizona.

10. The location of the claim with reference to a natural object or permanent monument is THAT
THE SW CORNER OF THE CLAIM IS 5200 FEET IN A
NE. (37°) DIRECTION FROM THE SW. SECTION CORNER OF
SECTION #31, R 10 E, T 10 N.

Date

11/23/93

Gerald J. Blech

Signature

MAP OF MINING CLAIM LOCATION

1. The name of the claim is TAURUS #33
2. The SW corner of the claim is 5200 feet in a NE (37°) direction ^{From} a survey monument or permanent natural object described as THE SW. SECTION CORNER OF SECTION #31, R10E, T10N.
3. The type of location monument is WOOD
The type of corner and end monuments are WOOD
4. The bearing and distance between the corners of the claim are beginning at the SW corner of the claim, 1500 feet in a SE direction to the SE corner, then 600 feet in a NE direction to the NE corner, then 1500 feet in a NW direction to the NW corner, then 600 feet in a SW direction to the point of beginning.

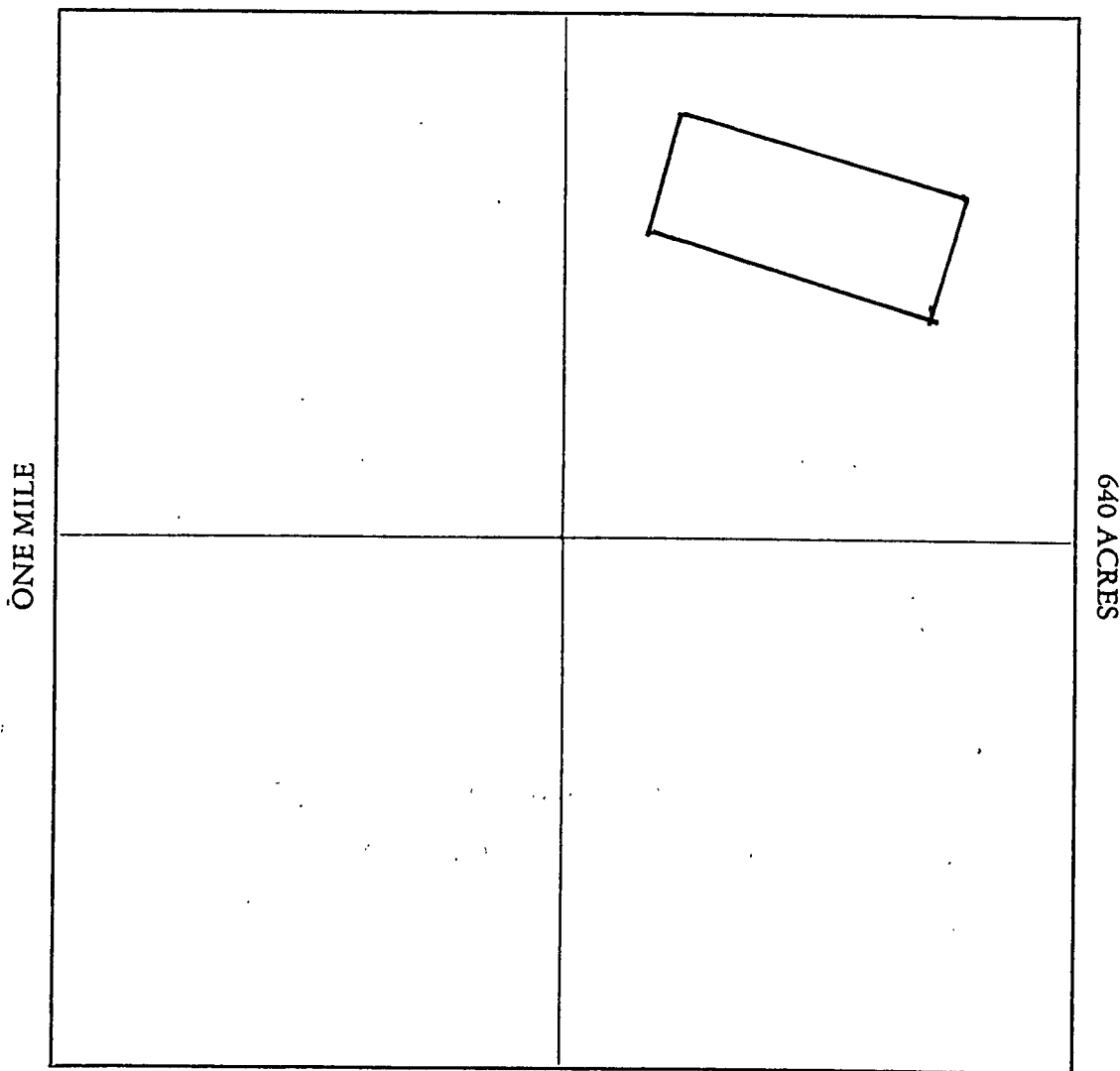
MAP

One inch = One thousand feet

North Arrow



ONE MILE



Section 31 Range 10E Township 10N, G&SRB&M

Date 11/23/93

[Signature]
Signature

STATE OF ARIZONA, } ss. I hereby certify that the within instrument was filed and recorded
County of _____, 19____, at _____M.
In Docket No. _____, Page _____, at the request of _____

Fee No.:

When recorded mail to:

Witness my hand and official seal.

County Recorder

By _____

Deputy Recorder

Fee: \$

NOTICE OF MINING CLAIM LOCATION

NOV 23 3 48 PM '93
RECEIVED

1. ☐ Location ☐ Amendment ☒ Relocation
2. ☐ Placer ☒ Lode ☐ Millsite ☐ Tunnel site
3. The name and address of the Locator is

GERALD J. BLECH

Name

1421 W. CORAL REEF DR.

Address

GILBERT

City

AZ

State

85233

Zip

4. The name of the claim is TAURUS #51
5. The date of the location is 9/1/93
6. The claim is 1500 feet long and 600 feet wide. The distance from the Location monument to each end of the claim is 2 feet in a SE direction and 1498 feet in a NW direction.
7. The general course of the claim is from the SE to the NW.
8. The location of the claim is in Section 6, Township 9N, Range 10E G&SRB&M, Green Valley Mining District, GILA County, Arizona.
9. If amending or relocating, the previous claim name was TAURUS #51 Blm Amd # 311048 recorded in Docket 822 ^{pages} 131 & 132, Green Valley Mining District, GILA County, Arizona.
10. The location of the claim with reference to a natural object or permanent monument is That the SE. Corner of the claim is 1000 Feet in a SE. (31°) direction from the NW. Section Corner of Section #6, R 10E, T9N. NOTE: THE CLAIM EXTENDS INTO "2" OTHER SECTIONS. ALL DISTANCES ARE MAXIMUM AND MEASURED IN FEET, AND POINT OF ORIGIN BEING THE N.W. SECTION CORNER OF SECTION #6, R 10E, T9N. EXTENSIONS ARE AS FOLLOWS: INTO SEC. #36, T10N, R 9E, 800 FEET @ (75°) N.W.; INTO SEC. #1, R 9E, T9N, 1100 FEET @ (65°) SW (SEE MAP)

Date

11/23/93

Gerald J. Blech
Signature

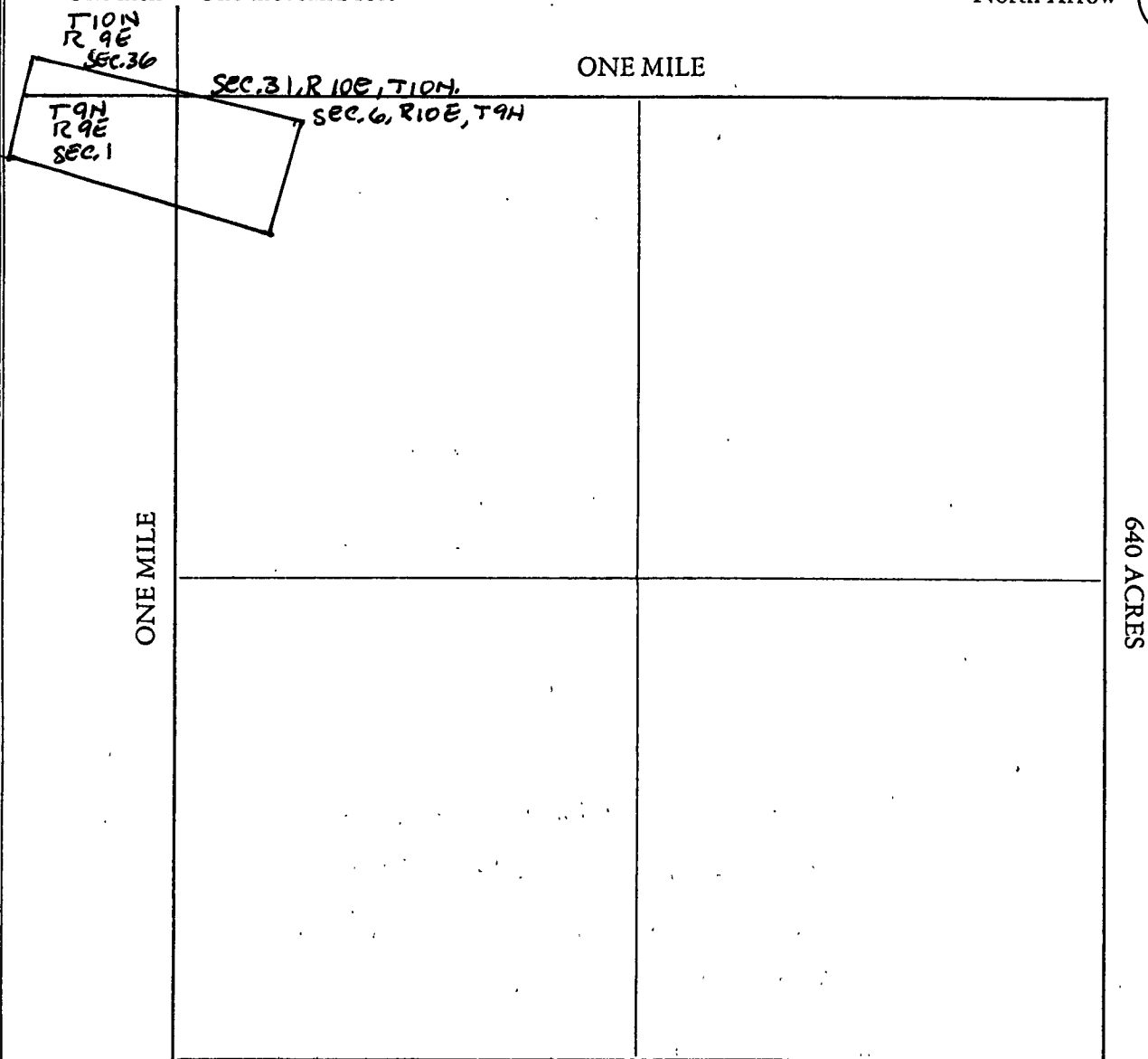
MAP OF MINING CLAIM LOCATION

1. The name of the claim is TAURUS #51
2. The SE. corner of the claim is 1000 feet in a SE (31°) direction ^{from} a survey monument or permanent natural object described as THE NW. SECTION CORNER OF SECTION #6, R10E, T9N.
3. The type of location monument is WOOD
The type of corner and end monuments are WOOD
4. The bearing and distance between the corners of the claim are beginning at the NE corner of the claim, 600 feet in a SW direction to the SE corner, then 1500 feet in a NW direction to the SW corner, then 600 feet in a NE direction to the NW corner, then 1500 feet in a SE. direction to the point of beginning.

MAP

One inch = One thousand feet

North Arrow



Section 6 Range 10E Township 9N, G&SRB&M

Date 11/23/93

Signature

STATE OF ARIZONA, } ss. I hereby certify that the within instrument was filed and recorded
County of _____, 19____, at _____ M.
In Docket No. _____, Page _____, at the request of _____

Fee No.:

When recorded mail to:

Witness my hand and official seal.

County Recorder

Fee: \$

By _____

Deputy Recorder

NOTICE OF MINING CLAIM LOCATION

1. ☐ Location ☐ Amendment ☒ Relocation
2. ☐ Placer ☒ Lode ☐ Millsite ☐ Tunnel site
3. The name and address of the Locator is

GERALD J. BLECH

Name

1421 W. CORAL REEF DR.

Address

GILBERT

City

AZ

State

85233

Zip

4. The name of the claim is TAURUS #52
5. The date of the location is 9/1/93
6. The claim is 1500 feet long and 600 feet wide. The distance from the Location monument to each end of the claim is 2 feet in a SE direction and 1498 feet in a NW direction.
7. The general course of the claim is from the SE to the NW.
8. The location of the claim is in Section 6, Township 9N, Range 10E
G&SRB&M, GREEN VALLEY Mining District, GILA County, Arizona.
9. If amending or relocating, the previous claim name was TAURUS #52
Blm Ane II 311049 recorded in Docket 822, ^{PAGES} 133 & 134,
GREEN VALLEY Mining District, GILA County, Arizona.
10. The location of the claim with reference to a natural object or permanent monument is THAT
THE SW. CORNER OF THE CLAIM IS 1000 FEET IN A SE (31°)
DIRECTION FROM THE N.W. SECTION CORNER OF SECTION #6, R 10E,
T 9N.

Date 11/23/93

Gerald J. Blech
Signature

NOV 23 3 48 PM '93
10E

44C 328284

MAP OF MINING CLAIM LOCATION

1. The name of the claim is TAURUS # 52
2. The SW corner of the claim is 1000 feet in a SE (31°) direction ^{From} a survey monument or permanent natural object described as THE N.W. Section
CORNER of SECTION # 6, R 10E, T 9N.
3. The type of location monument is WOOD
The type of corner and end monuments are WOOD
4. The bearing and distance between the corners of the claim are beginning at the NE
corner of the claim, 600 feet in a SW direction to the SE
corner, then 1500 feet in a NW direction to the SW corner,
then 600 feet in a NE direction to the NW corner, then
1500 feet in a SE direction to the point of beginning.

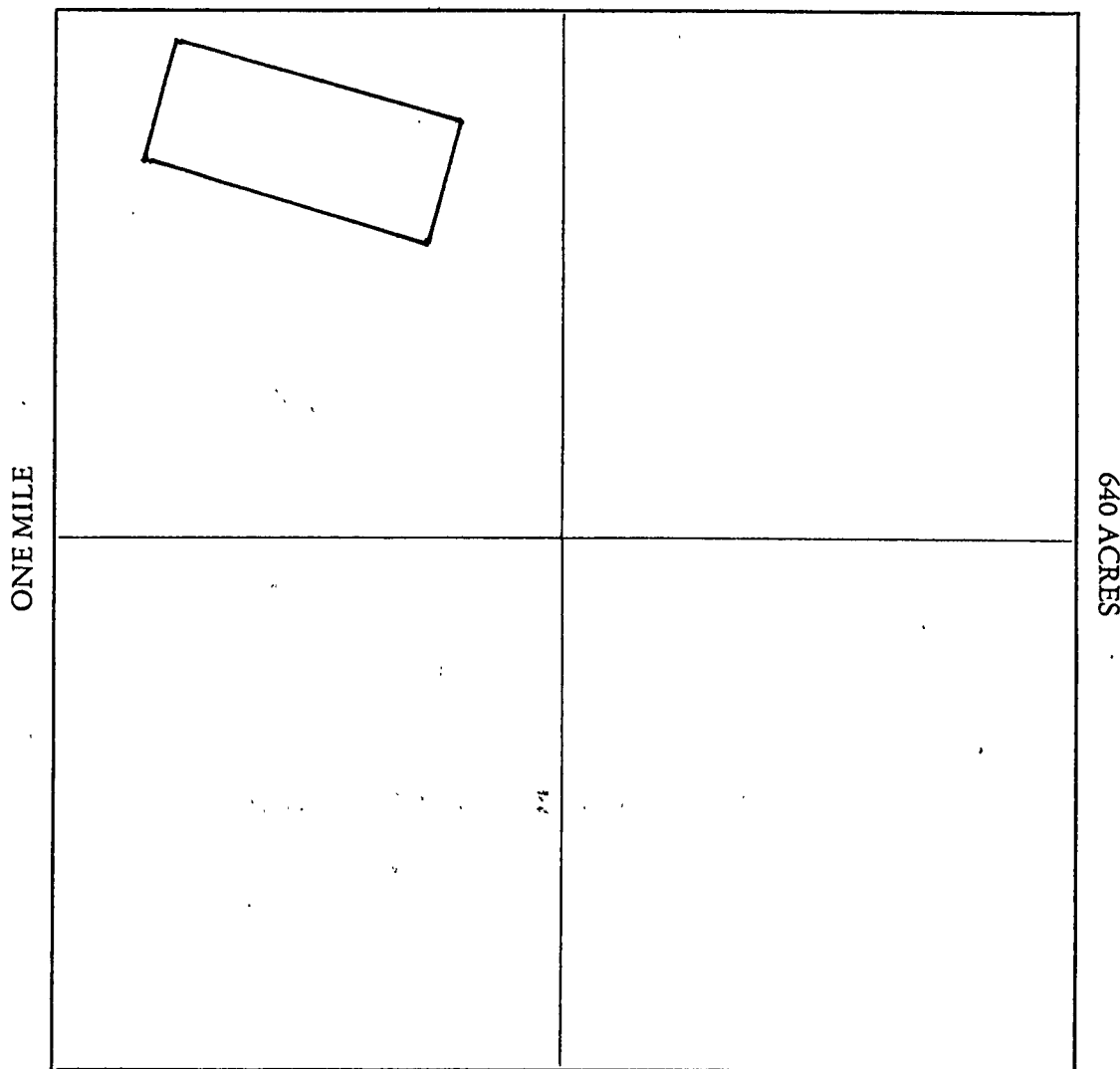
MAP

One inch = One thousand feet

North Arrow




ONE MILE



Section 6 Range 10 E Township 9 N, G&SRB&M

Date 11/23/93


Signature

STATE OF ARIZONA, } ss. I hereby certify that the within instrument was filed and recorded
County of _____, 19____, at _____ M.
In Docket No. _____, Page _____, at the request of _____

Fee No.:

When recorded mail to:

Witness my hand and official seal.

County Recorder

By _____

Deputy Recorder

Fee: \$

NOTICE OF MINING CLAIM LOCATION

1. ☐ Location ☐ Amendment ☒ Relocation
2. ☐ Placer ☒ Lode ☐ Millsite ☐ Tunnel site
3. The name and address of the Locator is

GERALD J. BLECH

Name

1421 W. CORAL REEF DR.

Address

GILBERT

City

AZ

State

85233

Zip

4. The name of the claim is TAURUS #53
5. The date of the location is 9/1/93
6. The claim is 1500 feet long and 600 feet wide. The distance from the Location monument to each end of the claim is 2 feet in a SE direction and 1498 feet in a NW direction.
7. The general course of the claim is from the SE to the NW.
8. The location of the claim is in Section 6, Township 9N, Range 10E
G&SRB&M, GREEN VALLEY Mining District, GILA County, Arizona.
9. If amending or relocating, the previous claim name was TAURUS #53
Blm Ame #311050 recorded in Docket 822, ^{pages} Book 135 & 136,
GREEN VALLEY Mining District, GILA County, Arizona.
10. The location of the claim with reference to a natural object or permanent monument is THAT
THE NW. CORNER OF THE CLAIM IS 1000 FEET IN A
SE. (31°) DIRECTION FROM THE NW. SECTION CORNER
OF SECTION # 6, R 10E, T 9N

Date

11/23/93

Signature

MAP OF MINING CLAIM LOCATION

1. The name of the claim is TAURUS[#]53
2. The NW corner of the claim is 1000 feet in a SE (31°) direction ^{From} a survey monument or permanent natural object described as THE NW SECTION CORNER OF SECTION #6, R 10E, T9N.
3. The type of location monument is WOOD
The type of corner and end monuments are WOOD
4. The bearing and distance between the corners of the claim are beginning at the NE corner of the claim, 600 feet in a SW direction to the SE corner, then 1500 feet in a NW direction to the SW corner, then 600 feet in a NE direction to the NW corner, then 1500 feet in a SE direction to the point of beginning.

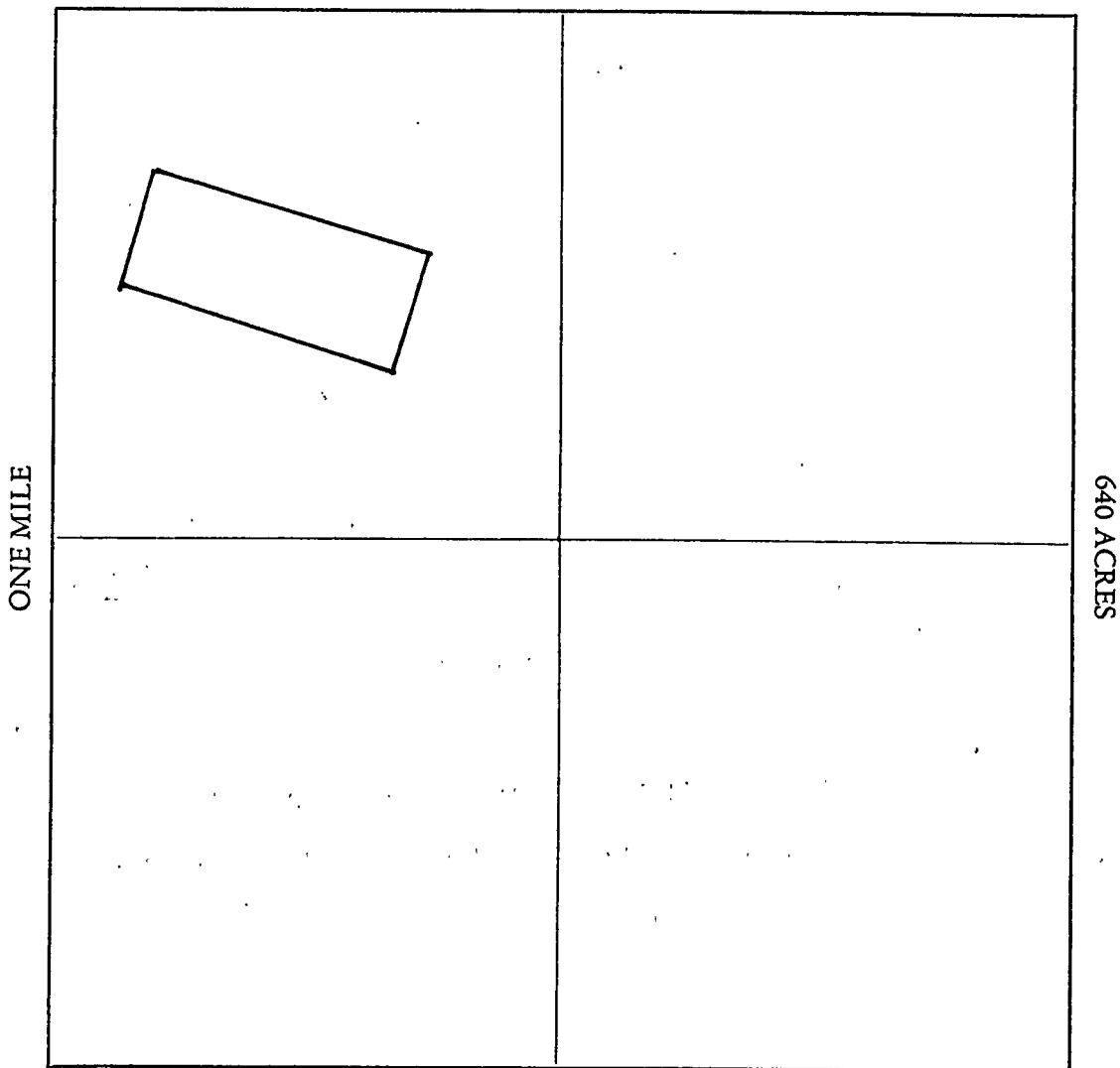
MAP

One inch = One thousand feet

North Arrow




ONE MILE



Section 6. Range 10E. Township 9N, G&SRB&M

Date 11/23/93


Signature

STATE OF ARIZONA, } ss. I hereby certify that the within instrument was filed and recorded
County of _____, 19____, at _____M.
In Docket No. _____, Page _____, at the request of _____

Fee No.: _____

When recorded mail to:

Witness my hand and official seal.

County Recorder

By _____

Deputy Recorder

Fee: \$

NOTICE OF MINING CLAIM LOCATION

1. ☐ Location ☐ Amendment ☒ Relocation
2. ☐ Placer ☒ Lode ☐ Millsite ☐ Tunnelsite
3. The name and address of the Locator is

GERALD J. BLECH

Name

1421 W. CORAL REEF DR.

Address

GILBERT

City

AZ

State

85233

Zip

NOV 23 3 48 PM '93

4. The name of the claim is TAURUS #54
5. The date of the location is 9/1/93
6. The claim is 1500 feet long and 600 feet wide. The distance from the Location monument to each end of the claim is 2 feet in a SE direction and 1498 feet in a NW direction.
7. The general course of the claim is from the SE to the NW.
8. The location of the claim is in Section 6, Township 9N, Range 10E
G&SRB&M, GREEN VALLEY Mining District, GILA County, Arizona.
9. If amending or relocating, the previous claim name was TAURUS #54
BHM AMC #311051 recorded in Docket 822, ^{pages} Book 137 & 138,
GREEN VALLEY Mining District, GILA County, Arizona.
10. The location of the claim with reference to a natural object or permanent monument is THE NE. CORNER OF THE CLAIM IS 2600 FEET IN A SE (43°) DIRECTION FROM THE NW. SECTION CORNER OF SECTION # 6, R10E, T9N.

Date

11/23/93

Signature

MAP OF MINING CLAIM LOCATION

1. The name of the claim is TAURUS #54
2. The NE corner of the claim is 2000 feet in a SE (43°) direction ^{From} a survey monument or permanent natural object described as THE NW. SECTION CORNER OF SECTION #6, R 10E, T 9N.
3. The type of location monument is WOOD
The type of corner and end monuments are WOOD
4. The bearing and distance between the corners of the claim are beginning at the NE corner of the claim, 600 feet in a SW direction to the SE corner, then 1500 feet in a NW direction to the SW corner, then 600 feet in a NE direction to the NW corner, then 1500 feet in a SE direction to the point of beginning.

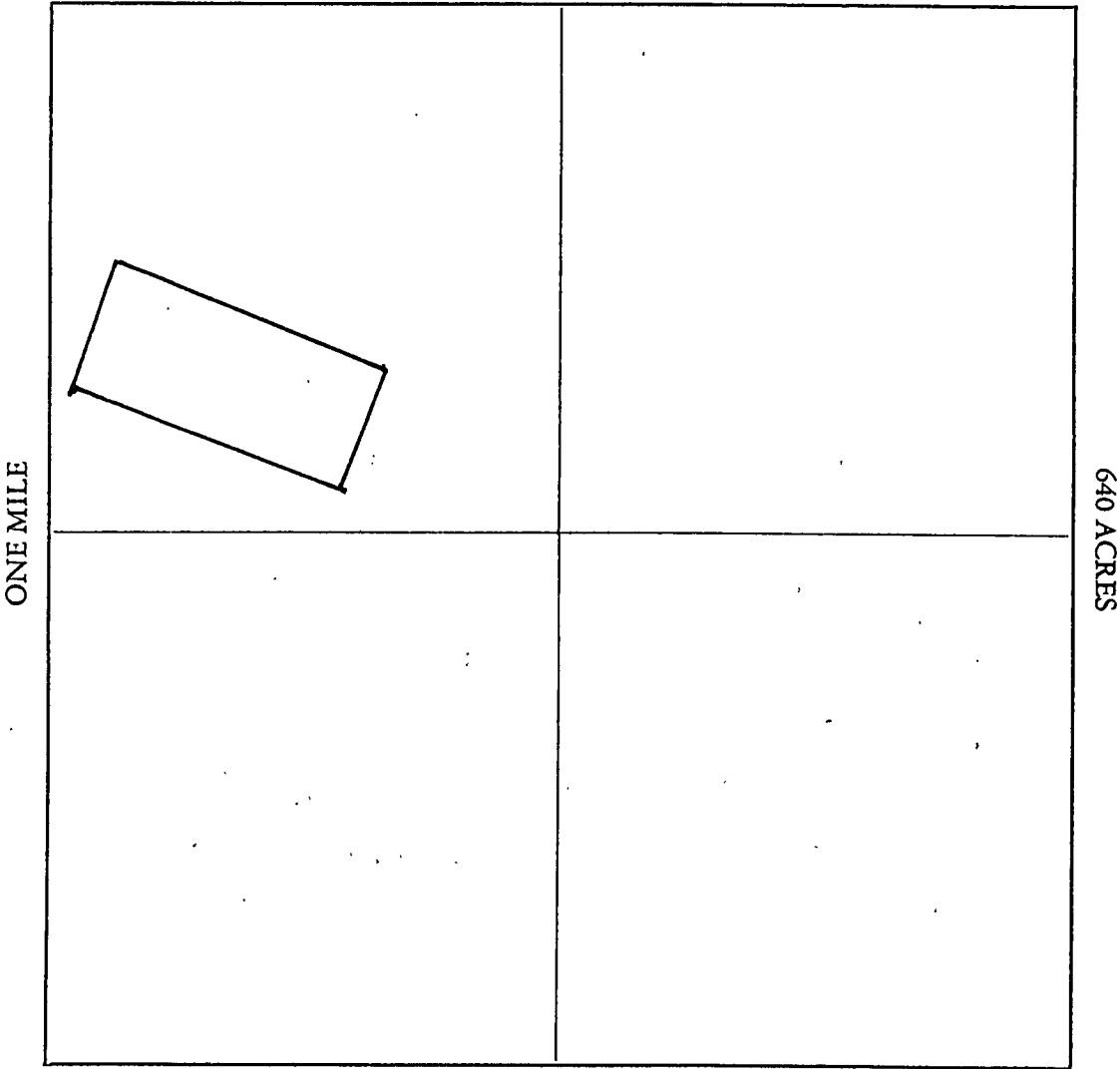
MAP

One inch = One thousand feet

North Arrow



ONE MILE



Section 6. Range 10E Township 9N, G&SRB&M

Date 11/23/93

[Signature]
Signature

STATE OF ARIZONA, } ss. I hereby certify that the within instrument was filed and recorded
County of _____, 19____, at _____ M.
In Docket No. _____, Page _____, at the request of _____

Fee No.: _____

When recorded mail to:

Witness my hand and official seal.

County Recorder

By _____

Deputy Recorder

Fee: \$ _____

NOTICE OF MINING CLAIM LOCATION

NOV 23 4 18 PM '93

1. ☐ Location ☐ Amendment ☒ Relocation
2. ☐ Placer ☒ Lode ☐ Millsite ☐ Tunnel site
3. The name and address of the Locator is

GERALD J. BLECH

Name

1421 W. CORAL REEF DR.

Address

GILBERT

City

AZ

State

85233

Zip

4. The name of the claim is TAURUS #55
5. The date of the location is 9/1/93
6. The claim is 1500 feet long and 600 feet wide. The distance from the Location monument to each end of the claim is 2 feet in a NW direction and 1498 feet in a SE direction.
7. The general course of the claim is from the SE to the NW.
8. The location of the claim is in Section 6, Township 9N, Range 10E
G&SRB&M, GREEN VALLEY Mining District, GILA County, Arizona.
9. If amending or relocating, the previous claim name was TAURUS #55
BLM AMC # 311052 recorded in Docket 822, ^{page} 139 & 140, ~~Book~~
GREEN VALLEY Mining District, GILA County, Arizona.
10. The location of the claim with reference to a natural object or permanent monument is THAT
THE NW. CORNER OF THE CLAIM IS 2200 FEET IN A SE. (22°)
DIRECTION FROM THE NW. SECTION CORNER OF SECTION #6, R 10E,
T 9N.

Date

11/23/93

Signature

MAP OF MINING CLAIM LOCATION

1. The name of the claim is TAURUS #55
2. The NW corner of the claim is 2200 feet in a SE (72°) direction ^{from} a survey monument or permanent natural object described as THE NW SECTION
CORNER OF SECTION # 6, R 10E, T 9N.
3. The type of location monument is WOOD
The type of corner and end monuments are WOOD
4. The bearing and distance between the corners of the claim are beginning at the NE corner of the claim, 600 feet in a SW direction to the SE corner, then 1500 feet in a NW direction to the SW corner, then 600 feet in a NE direction to the NW corner, then 1500 feet in a SE direction to the point of beginning.

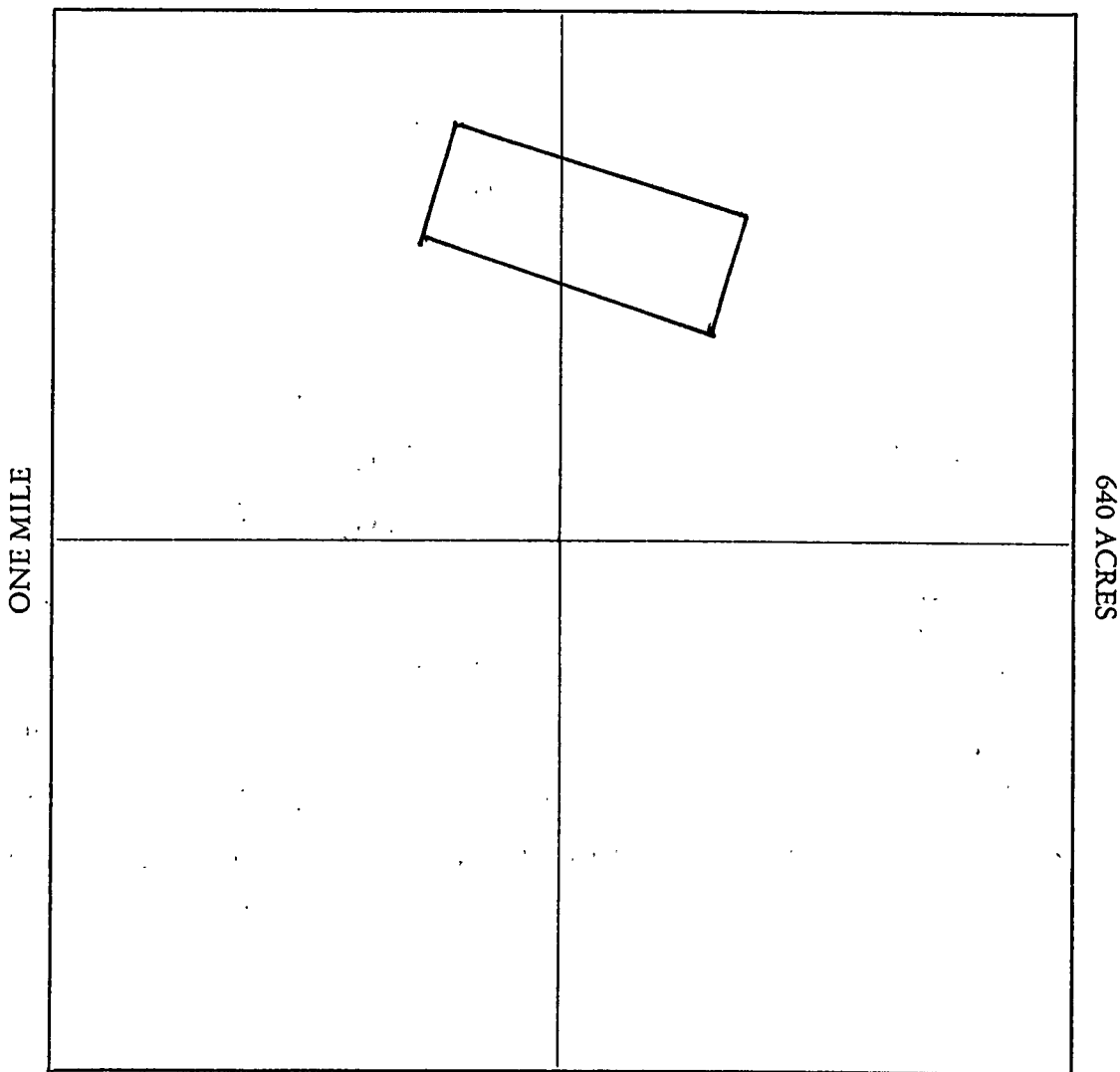
MAP

One inch = One thousand feet

North Arrow



ONE MILE



Section 6 Range 10E Township 9N, G&SRB&M

Date 11/23/93

Signature

STATE OF ARIZONA, } ss. I her. certify that the within instrument was filed and recorded
County of _____, 19____, at _____ M.
In Docket No. _____, Page _____, at the request of _____

Fee No.:

When recorded mail to:

Witness my hand and official seal.

County Recorder

By _____

Deputy Recorder

Fee: \$

NOV 23

3 48 PM '93

NOTICE OF MINING CLAIM LOCATION

1. ☐ Location ☐ Amendment ☒ Relocation
2. ☐ Placer ☒ Lode ☐ Millsite ☐ Tunnelsite
3. The name and address of the Locator is

GERALD J. BLECH

Name

1421 W. CORAL REEF DR.

Address

GILBERT

AZ

85233

City

State

Zip

4. The name of the claim is TAURUS #56
5. The date of the location is 9/1/93
6. The claim is 1500 feet long and 600 feet wide. The distance from the Location monument to each end of the claim is 2 feet in a NW direction and 1498 feet in a SE direction.
7. The general course of the claim is from the SE to the NW.
8. The location of the claim is in Section 6, Township 9N, Range 10E
G&SRB&M, GREEN VALLEY Mining District, GILA County, Arizona.
9. If amending or relocating, the previous claim name was TAURUS #56
BLM AMC #311053 recorded in Docket 822, ^{Page} 141 & 142, ~~Book~~ GREEN VALLEY Mining District, GILA County, Arizona.
10. The location of the claim with reference to a natural object or permanent monument is that.
THE S.W. CORNER OF THE CLAIM IS 2600 FEET IN A
SE. (43°) DIRECTION FROM THE N.W. SECTION CORNER OF
SECTION # 6, R 10E, T 9N.

Date

11/23/93

Signature

MAP OF MINING CLAIM LOCATION

1. The name of the claim is TAURUS #56
2. The SW corner of the claim is 2600 feet in a SE (43°) direction ^{FROM} a survey monument or permanent natural object described as THE NW. SECTION CORNER OF SECTION #6, R10E, T9N.
3. The type of location monument is WOOD
The type of corner and end monuments are WOOD
4. The bearing and distance between the corners of the claim are beginning at the NE corner of the claim, 600 feet in a SW direction to the SE corner, then 1500 feet in a NW direction to the SW corner, then 600 feet in a NE direction to the NW corner, then 1500 feet in a SE direction to the point of beginning.

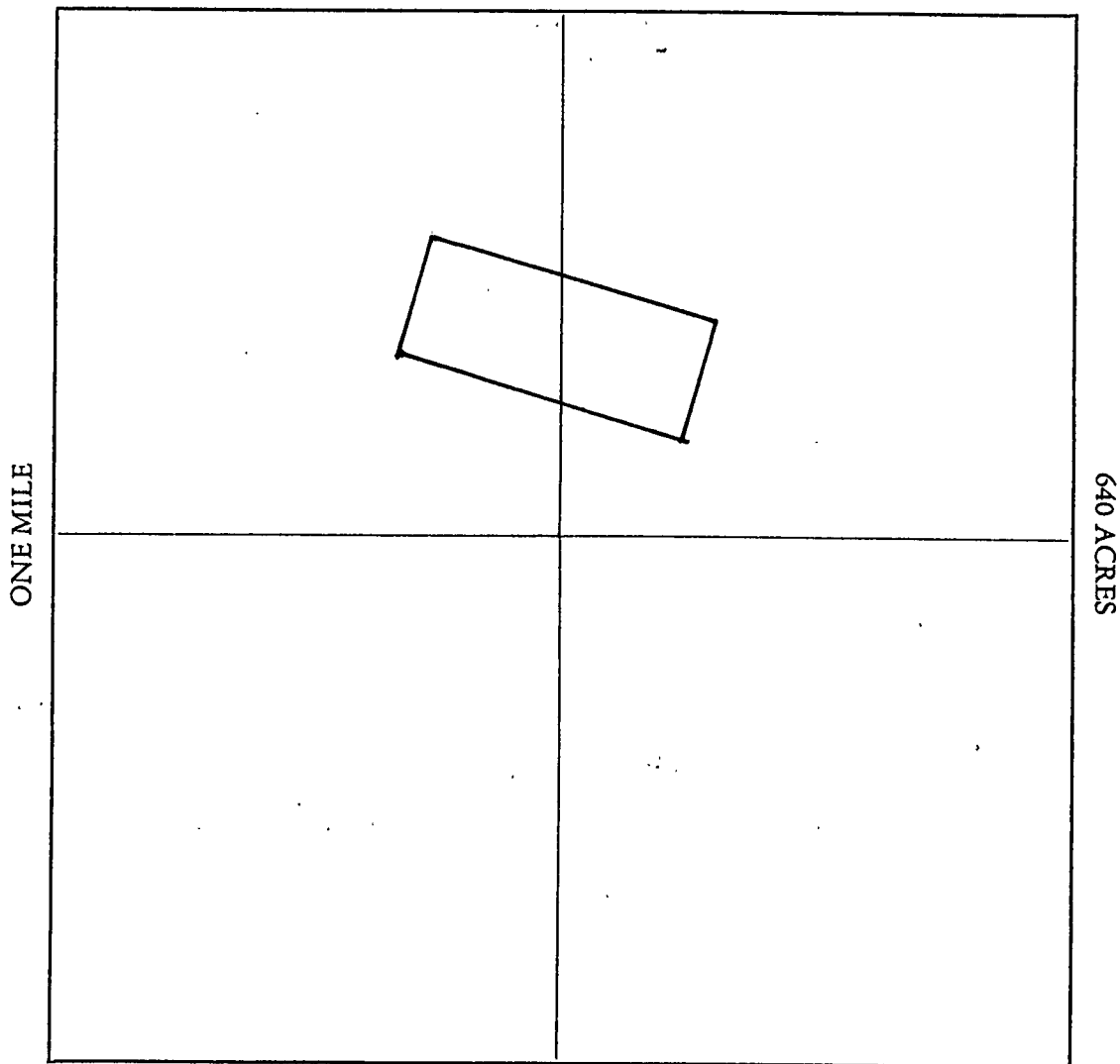
MAP

One inch = One thousand feet

North Arrow




ONE MILE



Section 6 Range 10E Township 9N, G&SRB&M

Date 11/23/93


Signature

STATE OF ARIZONA, } ss. I hereby certify that the within instrument was filed and recorded
County of _____, 19____, at _____ M.
In Docket No. _____, Page _____, at the request of _____

Fee No.:

When recorded mail to:

Witness my hand and official seal.

County Recorder

By _____

Deputy Recorder

Fee: \$

NOTICE OF MINING CLAIM LOCATION

NOV 23 3 41 PM '93

1. ☐ Location ☐ Amendment ☒ Relocation
2. ☐ Placer ☒ Lode ☐ Millsite ☐ Tunnel site
3. The name and address of the Locator is

GERALD J. BLECH

Name

1421 W. CORAL REEF DR.

Address

GILBERT

City

AZ

State

85233

Zip

4. The name of the claim is TAURUS #57
5. The date of the location is 9/1/93

6. The claim is 1500 feet long and 600 feet wide. The distance from the Location monument to each end of the claim is 2 feet in a NW direction and 1498 feet in a SE direction.

7. The general course of the claim is from the SE to the NW

8. The location of the claim is in Section 6, Township 9N, Range 10E
G&SRB&M, GREEN VALLEY Mining District, GILA County, Arizona.

9. If amending or relocating, the previous claim name was TAURUS #57
BLM AMC #311054 recorded in Docket 822, ^{Page} 143 ^{Book} 8144,
GREEN VALLEY Mining District, GILA County, Arizona.

10. The location of the claim with reference to a natural object or permanent monument is THAT THE NW CORNER OF THE CLAIM IS 2600 FEET IN A SE. (43°) DIRECTION FROM THE NW. SECTION CORNER OF SECTION #6, R 10E, T 9N.

Date

11/23/93

Gerald J. Blech

Signature

MAP OF MINING CLAIM LOCATION

1. The name of the claim is TAURUS #57
2. The NW corner of the claim is 2600 feet in a SE (43°) direction ~~FROM~~ a survey monument or permanent natural object described as THE NW. SECTION CORNER of SECTION #6, R10E, T9N.
3. The type of location monument is WOOD
The type of corner and end monuments are WOOD
4. The bearing and distance between the corners of the claim are beginning at the NE corner of the claim, 600 feet in a SW direction to the SE corner, then 1500 feet in a NW direction to the SW corner, then 600 feet in a NE direction to the NW corner, then 1500 feet in a SE direction to the point of beginning.

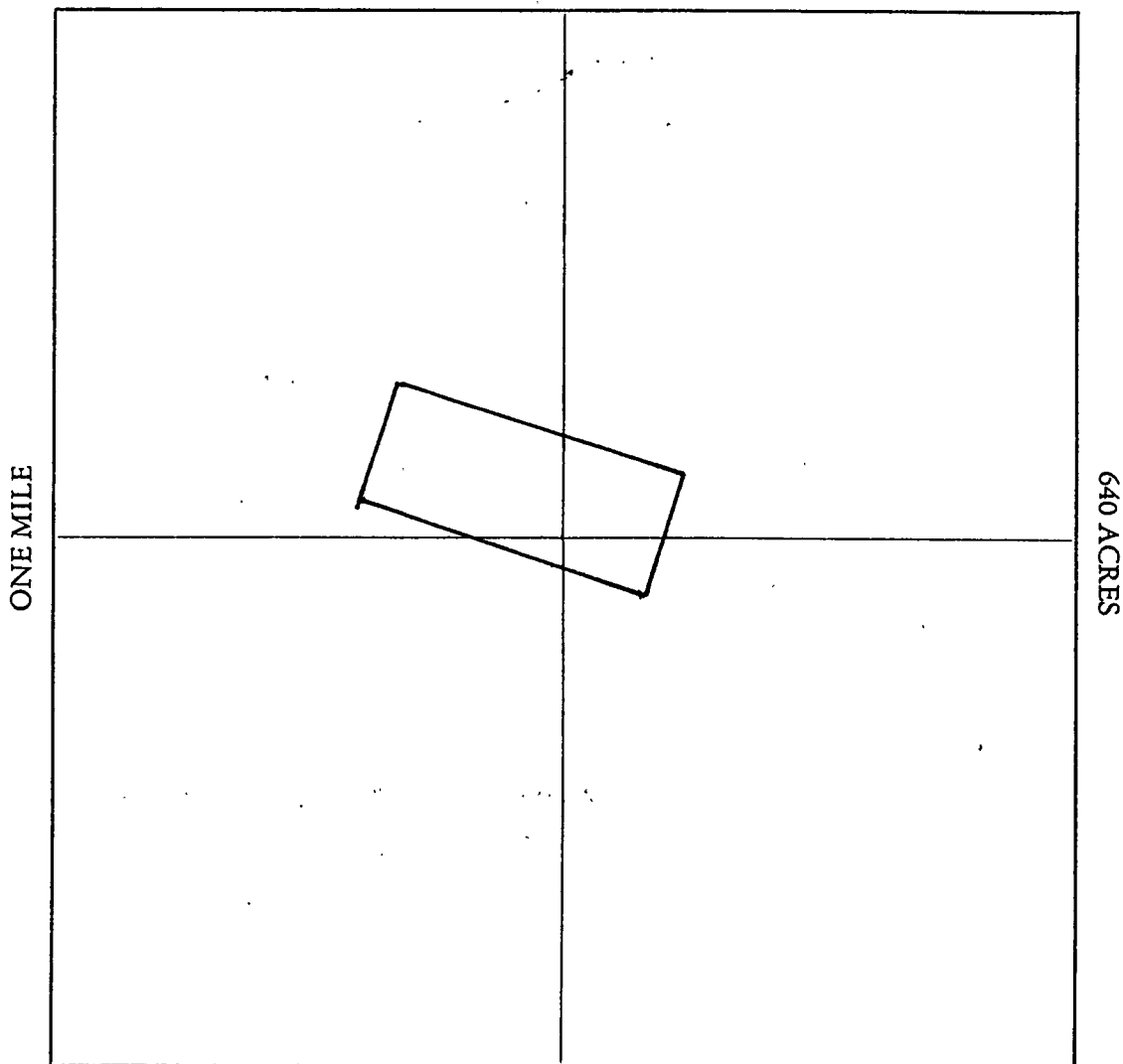
MAP

One inch = One thousand feet

North Arrow




ONE MILE



Section 6 Range 10E Township 9N, G&SRB&M

Date 11/23/93


Signature

STATE OF ARIZONA, } ss. I hereby certify that the within instrument was filed and recorded
County of _____, 19____, at _____ M.
In Docket No. _____, Page _____, at the request of _____

Fee No.:

When recorded mail to:

Witness my hand and official seal.

County Recorder

Fee: \$

By _____

Deputy Recorder

NOTICE OF MINING CLAIM LOCATION

1. ☐ Location ☐ Amendment ☒ Relocation
2. ☐ Placer ☒ Lode ☐ Millsite ☐ Tunnel site
3. The name and address of the Locator is

GERALD J. BLECH

Name

1421 W. CORAL REEF DR.

Address

GILBERT

City

AZ

State

85233

Zip

4. The name of the claim is TAURUS #68
5. The date of the location is 9/1/93
6. The claim is 1500 feet long and 600 feet wide. The distance from the Location monument to each end of the claim is 2 feet in a SE direction and 1498 feet in a NW direction.
7. The general course of the claim is from the SE to the NW.
8. The location of the claim is in Section 6, Township 9N, Range 10E
G&SRB&M, GREEN VALLEY Mining District, GILBERT County, Arizona.
9. If amending or relocating, the previous claim name was TAURUS #68
BLM AMC #311065 recorded in Docket 822, ^{page} Book 165 & 166,
GREEN VALLEY Mining District, GILBERT County, Arizona.
10. The location of the claim with reference to a natural object or permanent monument is That
THE SW. CORNER of THE claim is 2500 FEET in SE. (40)
DIRECTION from THE NW. CORNER of Section #6, R 10E, T 9N.

Date

11/23/93

Signature

MAP OF MINING CLAIM LOCATION

1. The name of the claim is TAURUS #68
2. The SW corner of the claim is 2500 feet in a SE (4°) direction ^{FROM} a survey monument or permanent natural object described as THE NW SECTION
CORNER OF SECTION # 6, R 10 E, T 9 N
3. The type of location monument is WOOD
The type of corner and end monuments are WOOD
4. The bearing and distance between the corners of the claim are beginning at the NE corner of the claim, 600 feet in a SW direction to the SE corner, then 1500 feet in a NW direction to the SW corner, then 600 feet in a NE direction to the NW corner, then 1500 feet in a SE direction to the point of beginning.

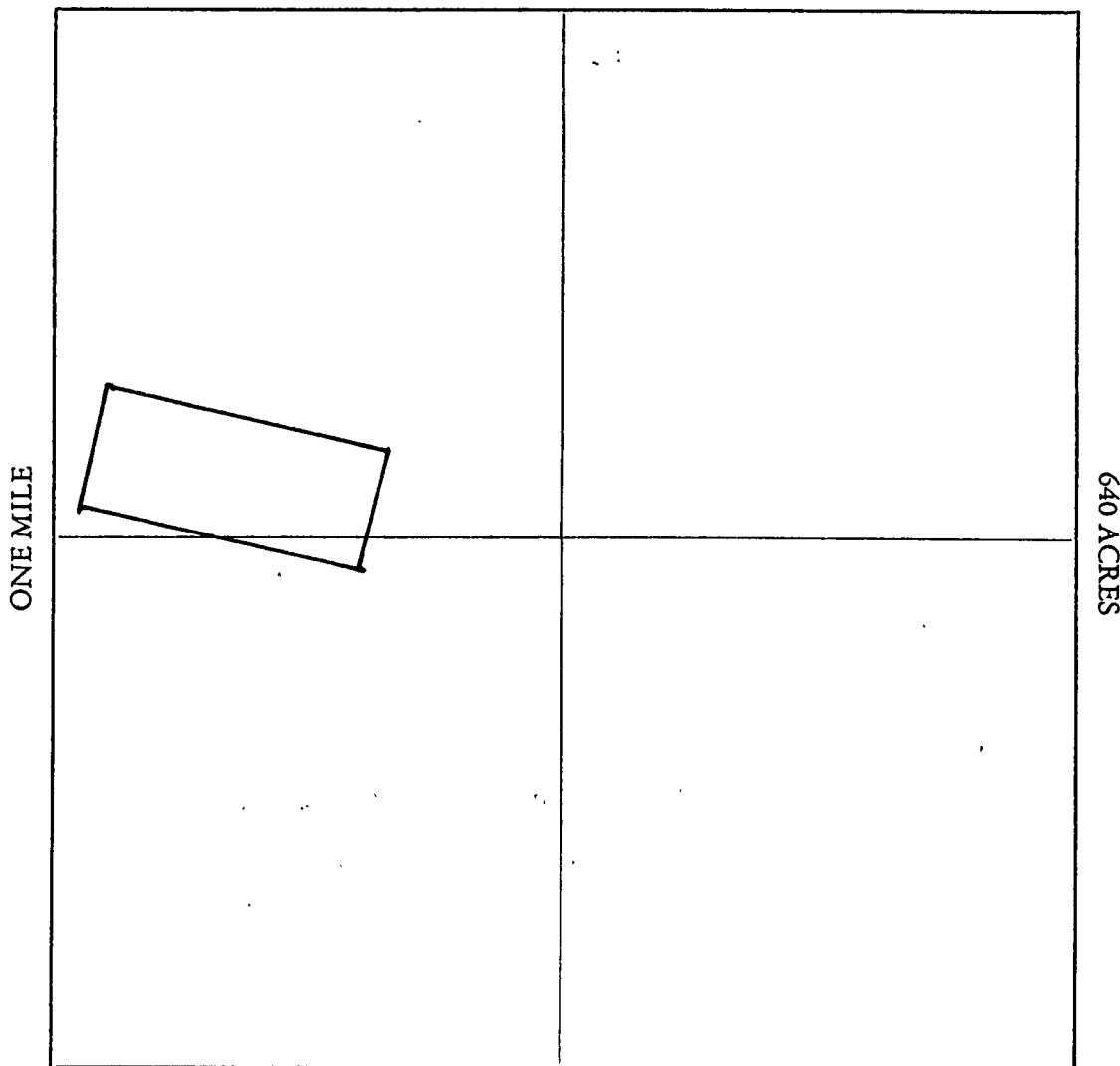
MAP

One inch = One thousand feet

North Arrow



ONE MILE



Section 6 Range 10 E Township 9 N, G&SRB&M

Date 11/23/93

[Signature]
Signature

STATE OF ARIZONA, } ss. I hereby certify that the within instrument was filed and recorded
County of _____, 19____, at _____ M.
In Docket No. _____, Page _____, at the request of _____

Fee No.:

When recorded mail to:

Witness my hand and official seal.

County Recorder

By _____

Deputy Recorder

Fee: \$

NOTICE OF MINING CLAIM LOCATION

NOV 23 3 48 PM '93

1. ☐ Location ☐ Amendment ☒ Relocation
2. ☐ Placer ☒ Lode ☐ Millsite ☐ Tunnelsite
3. The name and address of the Locator is

GERALD J. BLECH

Name

1421 W. CORAL REEF DR.

Address

GILBERT

City

AZ

State

85233

Zip

4. The name of the claim is TAURUS #69
5. The date of the location is 9/1/93
6. The claim is 1500 feet long and 600 feet wide. The distance from the Location monument to each end of the claim is 2 feet in a SE direction and 1498 feet in a NW direction.
7. The general course of the claim is from the SE to the NW.
8. The location of the claim is in Section 6, Township 9N, Range 10E
G&SRB&M, GREEN VALLEY Mining District, GILA County, Arizona.
9. If amending or relocating, the previous claim name was TAURUS #69
BLM AMC # 311066 recorded in Docket 822, ^{page} 167 & 168,
GREEN VALLEY Mining District, GILA County, Arizona.
10. The location of the claim with reference to a natural object or permanent monument is that
the NW corner of the claim is 2500 feet in a SE (40)
direction from the NW corner of section #6, R10E, T9N.

Date

11/23/93

Signature

MAP OF MINING CLAIM LOCATION

1. The name of the claim is TAURUS #69.
2. The NW corner of the claim is 2500 feet in a SE. (40°) direction ^{FROM} a survey monument or permanent natural object described as THE NW. SECTION CORNER OF SECTION #6, R10E, T9N.
3. The type of location monument is WOOD
The type of corner and end monuments are WOOD
4. The bearing and distance between the corners of the claim are beginning at the NE corner of the claim, 600 feet in a SW direction to the ~~SE~~ SE corner, then 1500 feet in a NW direction to the SW corner, then 600 feet in a NE direction to the NW corner, then 1500 feet in a SE direction to the point of beginning.

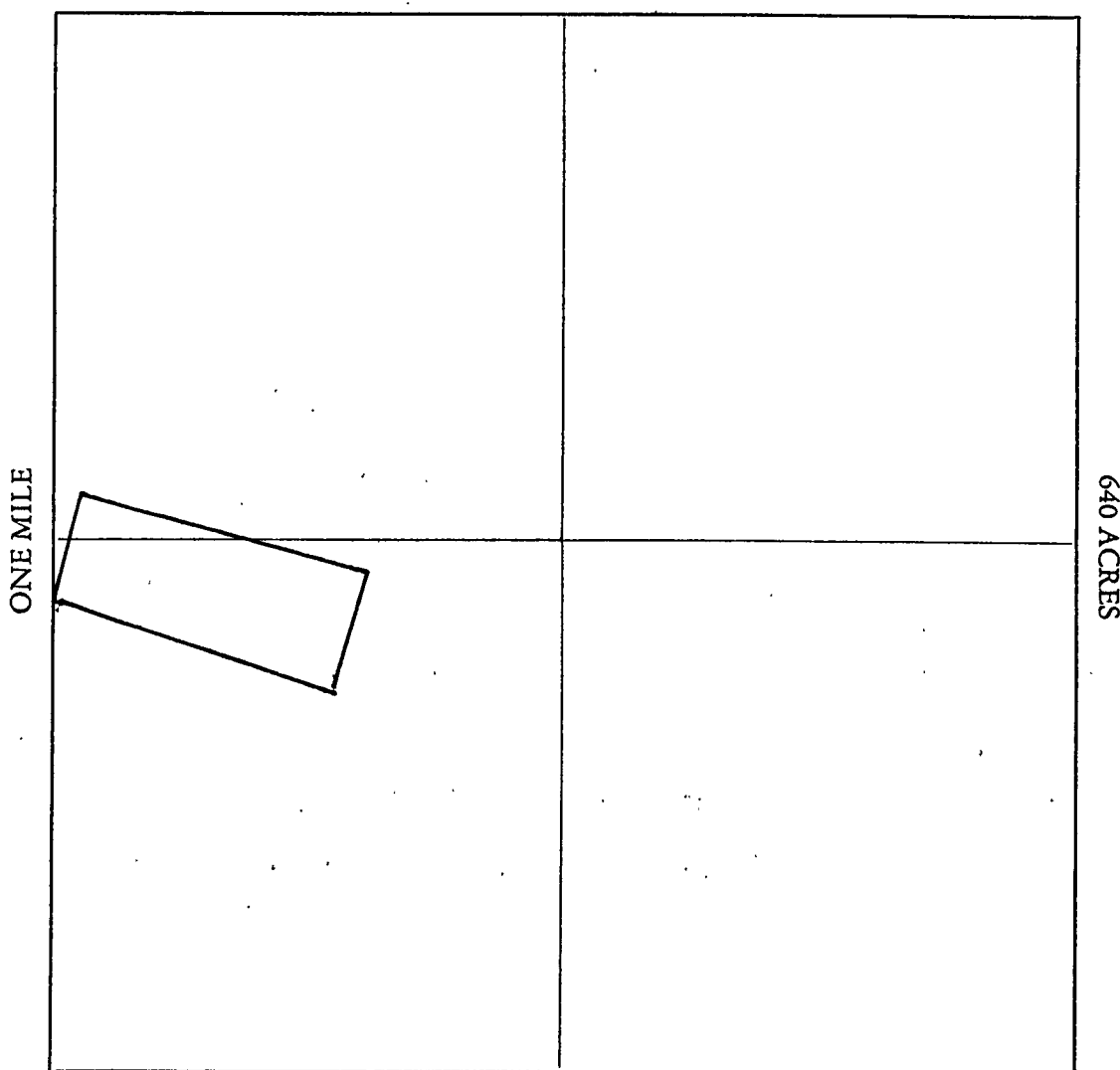
MAP

One inch = One thousand feet

North Arrow



ONE MILE



Section 6 Range 10 E Township 9 N, G&SRB&M

Date 11/23/93

Signature

STATE OF ARIZONA, } ss. I hereby certify that the within instrument was filed and recorded
County of _____, 19____, at _____ M.
In Docket No. _____, Page _____, at the request of _____

Fee No.:

When recorded mail to:

Witness my hand and official seal.

County Recorder

By _____

Deputy Recorder

Fee: \$

NOTICE OF MINING CLAIM LOCATION

1. ☐ Location ☐ Amendment ☒ Relocation
2. ☐ Placer ☒ Lode ☐ Millsite ☐ Tunnel site
3. The name and address of the Locator is

GERALD J. BLECH

Name

1421 W. CORAL REEF DR.

Address

GILBERT

City

AZ

State

85233

Zip

NOV 23 3 18 PM '93

10E

4. The name of the claim is TAURUS #70
5. The date of the location is 9/1/93
6. The claim is 1500 feet long and 600 feet wide. The distance from the Location monument to each end of the claim is 2 feet in a SE direction and 1498 feet in a NW direction.
7. The general course of the claim is from the SE to the NW.
8. The location of the claim is in Section 6, Township 9N, Range 10E
G&SRB&M, GREEN VALLEY Mining District, GILA County, Arizona.
9. If amending or relocating, the previous claim name was TAURUS #70
BLM AMC #311067 recorded in Docket 822, ^{Page} 169 & 170, ^{Book}
GREEN VALLEY Mining District, GILA County, Arizona.
10. The location of the claim with reference to a natural object or permanent monument is THAT THE SW CORNER OF THE CLAIM IS 1600 FEET IN A N.W. (3°) DIRECTION FROM THE SW. CORNER OF SECTION #6, R10E, T9N.

Date 11/23/93

Signature

MAP OF MINING CLAIM LOCATION

1. The name of the claim is TAURUS # 70
2. The SW corner of the claim is 1600 feet in a N.W. (3°) direction ^{from} a survey monument or permanent natural object described as THE SW. Section CORNER of SECTION # 6, R 10 E, T 9 N.
3. The type of location monument is WOOD
The type of corner and end monuments are WOOD
4. The bearing and distance between the corners of the claim are beginning at the NE corner of the claim, 600 feet in a SW direction to the SE corner, then 1500 feet in a NW direction to the SW corner, then 600 feet in a NE direction to the NW corner, then 1500 feet in a SE direction to the point of beginning.

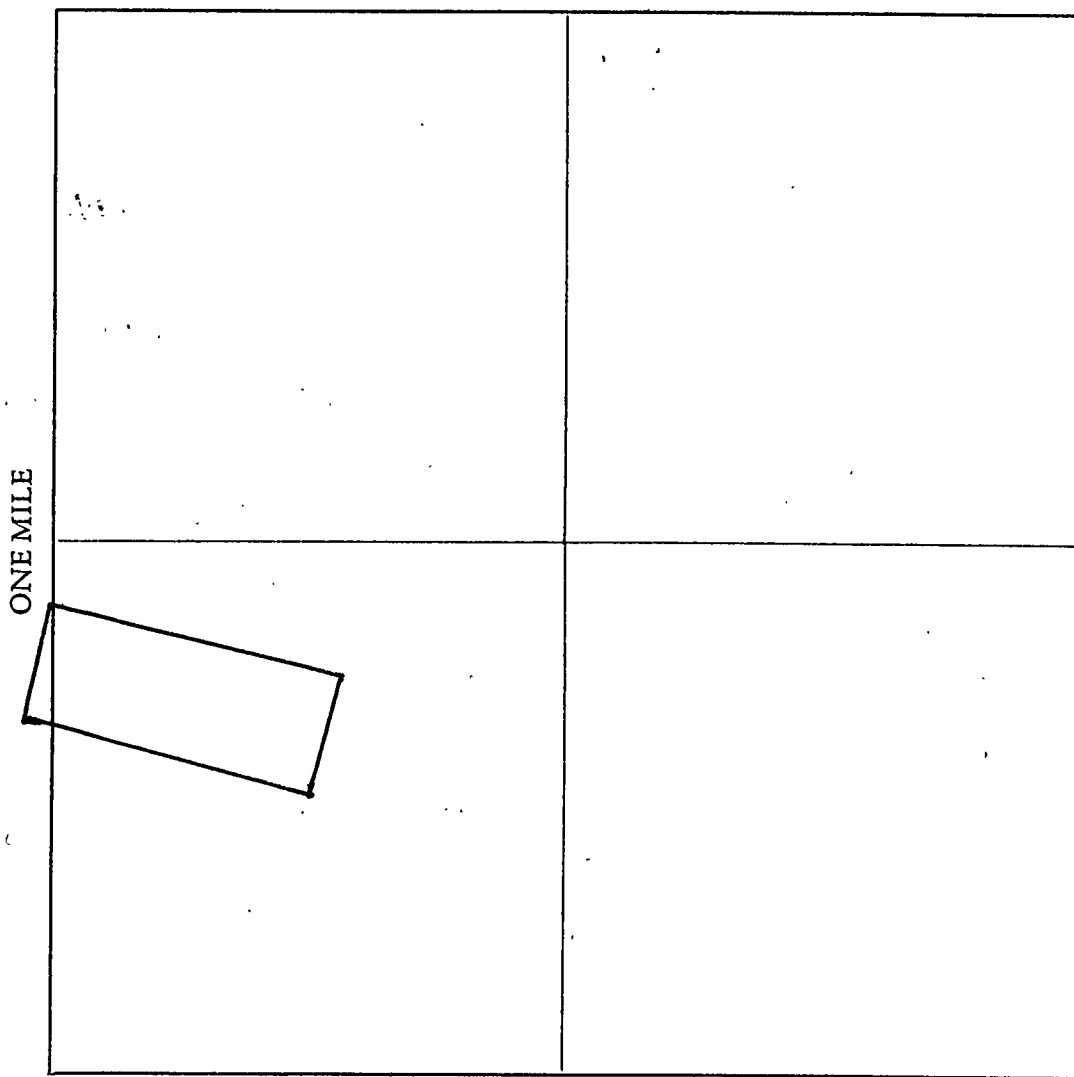
MAP

One inch = One thousand feet

North Arrow



ONE MILE



Section 6 Range 10 E Township 9 N, G&SRB&M

Date 11/23/93

Signature

STATE OF ARIZONA, } ss. I hereby certify that the within instrument was filed and recorded
County of _____, 19____, at _____ M.
In Docket No. _____, Page _____, at the request of _____

Fee No.:

When recorded mail to:

Witness my hand and official seal.

County Recorder

Fee: \$

By _____

Deputy Recorder

NOTICE OF MINING CLAIM LOCATION

NOV 23 3 46 PM '93

1. ☐ Location ☐ Amendment ☒ Relocation
2. ☐ Placer ☒ Lode ☐ Millsite ☐ Tunnelsite
3. The name and address of the Locator is

GERALD J. BLECH

Name

1421 W. CORAL REEF DR.

Address

GILBERT

City

AZ

State

85233

Zip

4. The name of the claim is TAURUS #71
5. The date of the location is 9/1/93
6. The claim is 1500 feet long and 600 feet wide. The distance from the Location monument to each end of the claim is 2 feet in a NW direction and 1498 feet in a SE direction.
7. The general course of the claim is from the SE to the NW.
8. The location of the claim is in Section 1, Township 9N, Range 9E
G&SRB&M, GREEN VALLEY Mining District, GILA County, Arizona.
9. If amending or relocating, the previous claim name was TAURUS #71
BLM AMC #311068 recorded in Docket 822, ^{pages} 171 & 172,
GREEN VALLEY Mining District, GILA County, Arizona.
10. The location of the claim with reference to a natural object or permanent monument is THAT
THE SE. CORNER OF THE CLAIM IS 1400 FEET IN A S.E. DIRECTION
(21°), FROM THE NW. CORNER OF SECTION #6, R10E, T9N. NOTE: THE
NE. CORNER OF THE CLAIM EXTENDS INTO SECTION #6, T9N, R10E
APPROX. 700 FEET FROM THE EASTERN BORDER OF SEC. 1, T9N, R9E.

Date

11/23/93

Signature

MAP OF MINING CLAIM LOCATION

1. The name of the claim is TAURUS #71
2. The SE corner of the claim is 1400 feet in a SE (21°) direction ^{FROM} a survey monument or permanent natural object described as THE NW SECTION CORNER of SECTION #6, R10E, T9N
3. The type of location monument is WOOD
The type of corner and end monuments are WOOD
4. The bearing and distance between the corners of the claim are beginning at the NE corner of the claim, 600 feet in a SW direction to the SE corner, then 1500 feet in a NW direction to the SW corner, then 600 feet in a NE direction to the NW corner, then 1500 feet in a SE direction to the point of beginning.

MAP

One inch = One thousand feet

ONE MILE

North Arrow



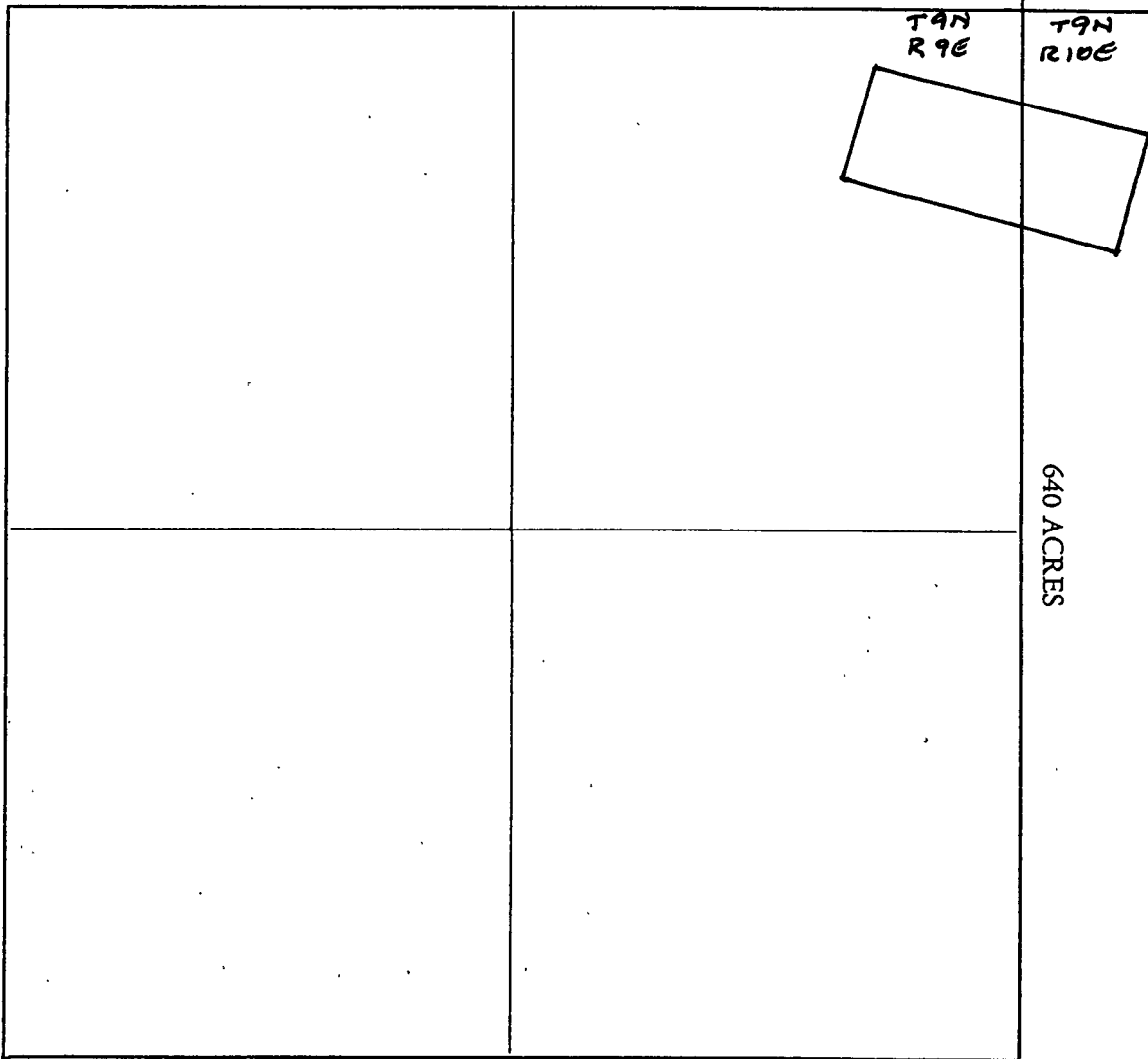
T10N
R9E

T9N
R9E

T9N
R10E

ONE MILE

640 ACRES



Section 1 Range 9E. Township 9N., G&SRB&M

Date 11/23/93


Signature

STATE OF ARIZONA, } ss. I hereby certify that the within instrument was filed and recorded
County of _____, 19____, at _____ M.
In Docket No. _____, Page _____, at the request of _____

Fee No.:

When recorded mail to:

Witness my hand and official seal.

County Recorder

Fee: \$

By _____

Deputy Recorder

NOTICE OF MINING CLAIM LOCATION

NOV 23 3 48 PM '93

1. ☐ Location ☐ Amendment ☒ Relocation
2. ☐ Placer ☒ Lode ☐ Millsite ☐ Tunnelsite
3. The name and address of the Locator is

GERALD J. BLECH

Name

1421 W. CORAL REEF DR.

Address

GILBERT

City

AZ

State

85233

Zip

4. The name of the claim is TAURUS #72
5. The date of the location is 9/1/93

6. The claim is 1500 feet long and 600 feet wide. The distance from the Location monument to each end of the claim is 2 feet in a NW direction and 1498 feet in a SE direction.

7. The general course of the claim is from the SE to the NW.

8. The location of the claim is in Section 1, Township 9N, Range 9E
G&SRB&M, GREEN VALLEY Mining District, GILA County, Arizona.

9. If amending or relocating, the previous claim name was TAURUS #72

BLM A.M.C. # 311069 recorded in Docket 822, ^{PAGES} 173 & 174, ^{BOOK}

GREEN VALLEY Mining District, GILA County, Arizona.

10. The location of the claim with reference to a natural object or permanent monument is THAT

THE NE. CORNER OF THE CLAIM IS 1400 FEET IN A SE. DIRECTION
(21°) FROM THE NW. CORNER OF SECTION #6, R10E, T9N.

NOTE: THE NE. CORNER OF THE CLAIM EXTENDS INTO SECTION #6,
T9N, R10E, APPROX. 500 FEET FROM THE EASTERN BORDER OF
SECTION 1, T9N, R9E.

Date 11/23/93

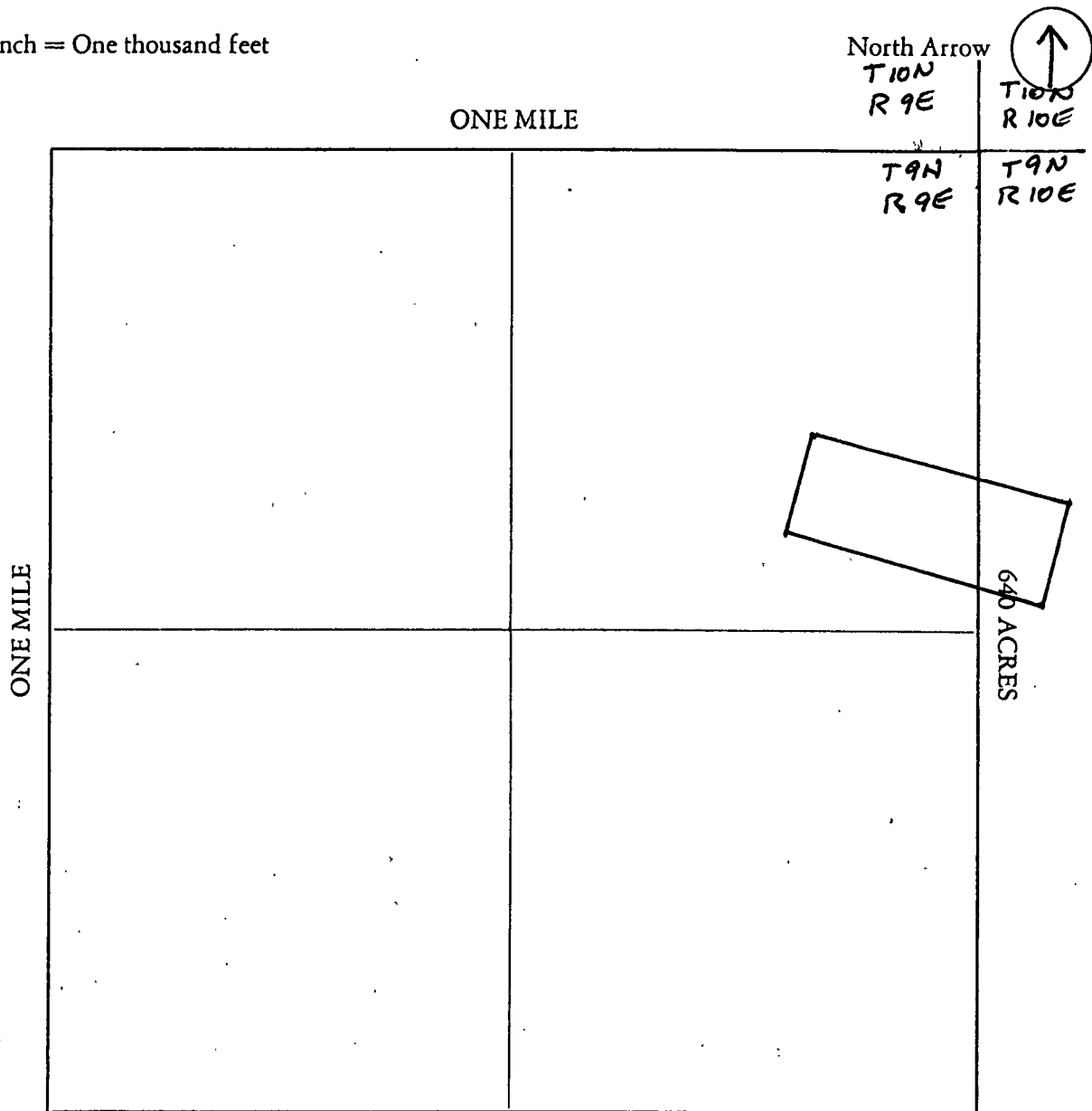
Gerald J. Blech
Signature

MAP OF MINING CLAIM LOCATION

1. The name of the claim is TAURUS #72
2. The NE corner of the claim is 1400 feet in a SE (21°) direction ^{FROM} a survey monument or permanent natural object described as THE NW. SECTION CORNER OF SECTION #6, R 10E, T 9N.
3. The type of location monument is WOOD
The type of corner and end monuments are WOOD
4. The bearing and distance between the corners of the claim are beginning at the NE corner of the claim, 600 feet in a SW direction to the SE corner, then 1500 feet in a NW direction to the SW corner, then 600 feet in a NE direction to the NW corner, then 1500 feet in a SE direction to the point of beginning.

MAP

One inch = One thousand feet



Section 1 Range 9E Township 9N, G&SRB&M

Date 11/23/93

[Signature]
Signature

STATE OF ARIZONA, } ss. I hereby certify that the within instrument was filed and recorded
County of _____, 19____, at _____ M.
In Docket No. _____, Page _____, at the request of _____

Fee No.:

When recorded mail to:

Witness my hand and official seal.

County Recorder

Fee: \$

By _____

Deputy Recorder

NOTICE OF MINING CLAIM LOCATION

NOV 23 3 48 PM '93

1. ☐ Location ☐ Amendment ☒ Relocation
2. ☐ Placer ☒ Lode ☐ Millsite ☐ Tunnel site
3. The name and address of the Locator is

GERALD J. BLECH

Name

1421 W. CORAL REEF DR.

Address

GILBERT

City

AZ

State

85233

Zip

4. The name of the claim is TAURUS #73
5. The date of the location is 9/1/93
6. The claim is 1500 feet long and 600 feet wide. The distance from the Location monument to each end of the claim is 2 feet in a NW direction and 1498 feet in a SE direction.
7. The general course of the claim is from the SE to the NW.
8. The location of the claim is in Section 1, Township 9N, Range 9E
G&SRB&M, GREEN VALLEY Mining District, GILA County, Arizona.
9. If amending or relocating, the previous claim name was TAURUS #73
BLM RMC #311070 recorded in Docket 822, ^{pages} 175 & 176, ~~Book~~
GREEN VALLEY Mining District, GILA County, Arizona.
10. The location of the claim with reference to a natural object or permanent monument is THAT
THE SE. CORNER OF THE CLAIM IS 2500 FEET IN A SE.
DIRECTION (4°). FROM THE NW. CORNER OF SECTION #6, R10E,
T9N. NOTE: THE NE. CORNER OF THE CLAIM EXTENDS INTO
SECTION #6, T9N, R10E, APPROX 350 FEET FROM THE
EASTERN BORDER OF SECTION 1, T9N, R9E.

Date

11/23/93

Signature

MAP OF MINING CLAIM LOCATION

- The name of the claim is TAURUS #73
- The SE corner of the claim is 2500 feet in a SE (4°) direction ^{FROM} a survey monument or permanent natural object described as THE NW. SECTION CORNER OF SECTION #6, R 10E, T 9N.
- The type of location monument is WOOD
The type of corner and end monuments are WOOD
- The bearing and distance between the corners of the claim are beginning at the NE corner of the claim, 600 feet in a SW direction to the SE corner, then 1500 feet in a NW direction to the SW corner, then 600 feet in a NE direction to the NW corner, then 1500 feet in a SE direction to the point of beginning.

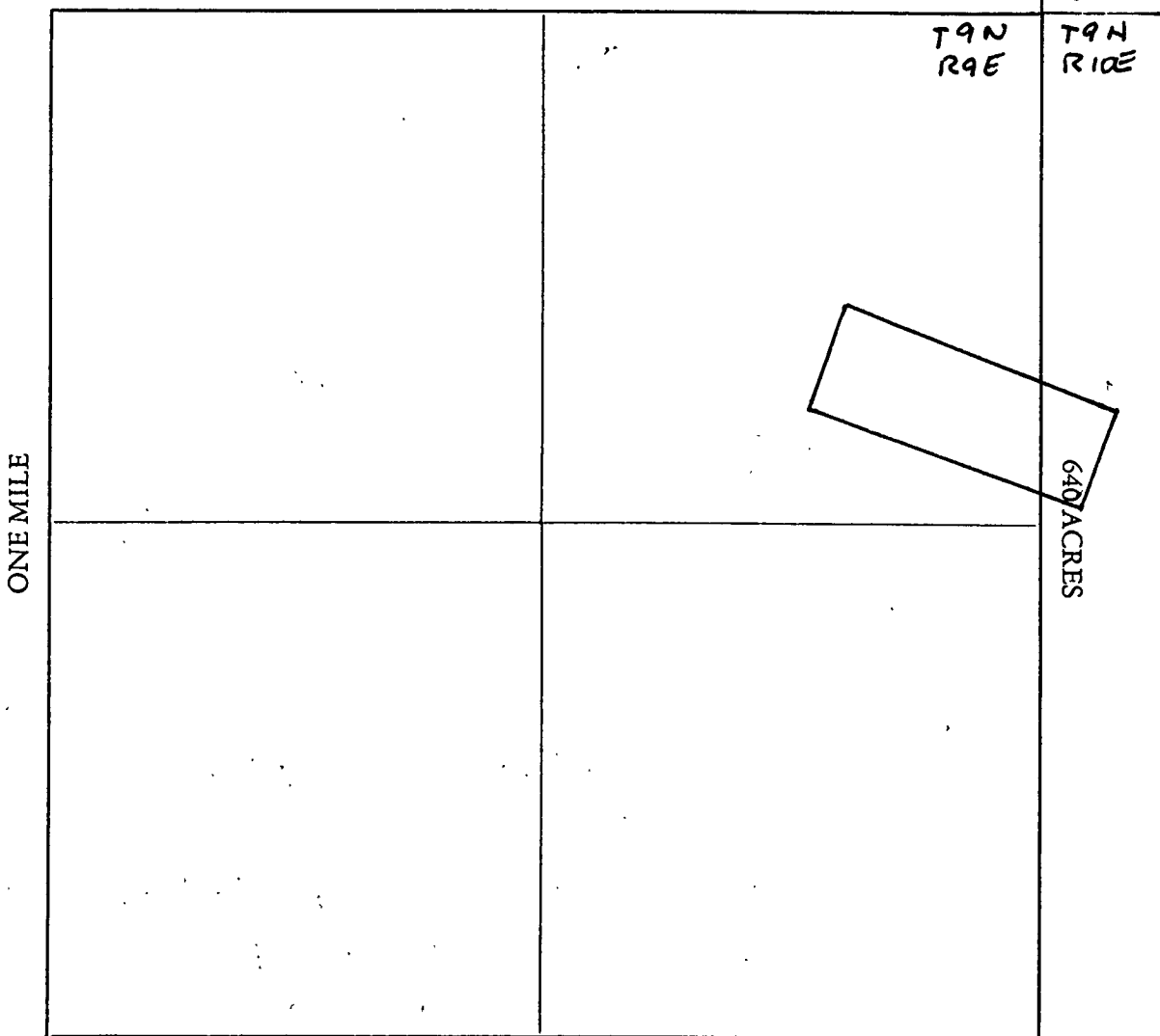
MAP

One inch = One thousand feet

North Arrow
T 10 N
R 9 E



ONE MILE



Section 1 Range 9E Township 9N, G&SRB&M

Date 11/23/93

[Signature]
Signature

STATE OF ARIZONA, } ss. I hereby certify that the within instrument was filed and recorded
County of _____, 19____, at _____ M.
In Docket No. _____, Page _____, at the request of _____

Fee No.:

When recorded mail to:

Witness my hand and official seal.

County Recorder

Fee: \$

By _____

Deputy Recorder

NOTICE OF MINING CLAIM LOCATION

1. ☐ Location ☐ Amendment ☒ Relocation
2. ☐ Placer ☒ Lode ☐ Millsite ☐ Tunnel site
3. The name and address of the Locator is

GERALD J. BLECH

Name

1421 W. CORAL REEF DR.

Address

GILBERT

AZ

85233

City

State

Zip

4. The name of the claim is TAURUS #74
5. The date of the location is 9/1/93
6. The claim is 1500 feet long and 600 feet wide. The distance from the Location monument to each end of the claim is 2 feet in a NE direction and 1498 feet in a SW. direction.
7. The general course of the claim is from the SW to the NE.
8. The location of the claim is in Section 1, Township 9N, Range 9E
G&SRB&M, GREEN VALLEY Mining District, GILA County, Arizona.
9. If amending or relocating, the previous claim name was TAURUS #74
BLM AMC #311071 recorded in Docket 822, ^{Page} 177 & 178
GREEN VALLEY Mining District, GILA County, Arizona.
10. The location of the claim with reference to a natural object or permanent monument is THAT
THE NW CORNER OF THE CLAIM IS 1600 FEET IN A SW.
(70°) DIRECTION FROM THE NW. CORNER OF SECTION #6,
R10E, T9N.

Date

11/23/93

Signature

MAP OF MINING CLAIM LOCATION

1. The name of the claim is TAURUS #74
2. The NW corner of the claim is 1600 feet in a SW (70°) direction ^{From} to a survey monument or permanent natural object described as THE NW SECTION CORNER OF SECTION #6, R10E, T9N.
3. The type of location monument is WOOD
The type of corner and end monuments are WOOD
4. The bearing and distance between the corners of the claim are beginning at the NE corner of the claim, 1500 feet in a SW direction to the SE corner, then 600 feet in a NW direction to the SW corner, then 1500 feet in a NE direction to the NW corner, then 600 feet in a SE direction to the point of beginning.

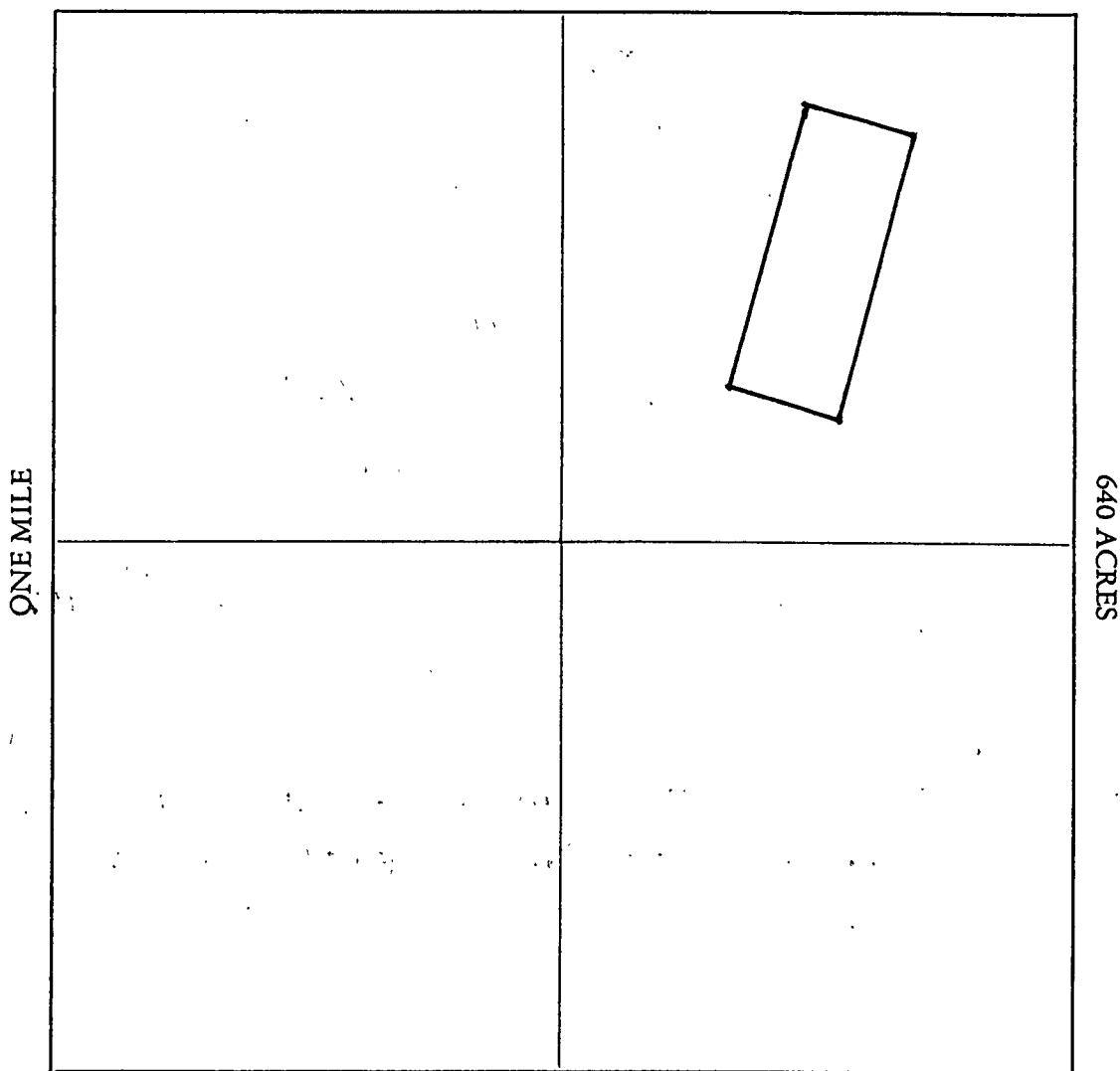
MAP

One inch = One thousand feet

North Arrow



ONE MILE



Section 1 Range 9E Township 9N, G&SRB&M

Date 11/23/93

[Signature]
Signature

GEOGRAPHIC STATE: ARIZONA MERIDIAN: 14 TOWNSHIP: 10-ON RANGE: 10-DE

SEC	SUBDIVISION	MTR X-REFERENCE	NUMBER/TYPE/DISPOSITION/ACRES	PROPRIETOR/INTEREST/RELATIONSHIP
2	N2NE, NW, NWSW	14 10-ON 11-DE	CASE: AZPHX 0086987	AZ PUBLIC SERVICE CO 100.00000% HOLDER
4	NWNE, SENW, SWNESW	14 11-ON 10-DE	TYPE: 289100 ROW-FOREST LAND	
		14 11-ON 11-DE	DISP: AUTHORIZED 02/24/55	
			ACRS: 00165.480	
3	SESW, SW		CASE: AZPHX 0086989	AZ PUBLIC SERVICE CO 100.00000% HOLDER
3	LOT 3-6		TYPE: 289100 ROW-FOREST LAND	
			DISP: AUTHORIZED 03/24/55	
			ACRS: 00000.750	
2	SW	14 11-ON 11-DE	CASE: AZPHX 0086996	AZ PUBLIC SERVICE CO 100.00000% HOLDER
			TYPE: 289100 ROW-FOREST LAND	
			DISP: AUTHORIZED 01/06/56	
			ACRS: 00004.940	
4	N2SE, SWSWNE, SESESW		CASE: AZPHX 0086997	AZ PUBLIC SERVICE CO 100.00000% HOLDER
			TYPE: 289100 ROW-FOREST LAND	
			DISP: AUTHORIZED 10/04/55	
			ACRS: 00002.500	

T10N R9E
No entries -

GEOGRAPHIC STATE: ARIZONA MERIDIAN: 14 TOWNSHIP: 10-0N RANGE: 10-0E

SEC	SUBDIVISION	NLR X-REFERENCE	NUMBER/TYPER/POSITION/ACRES	PROPRIETOR/INTEREST/RELATIONSHIP
9	SESW, SWSE	14 9-0N 10-0E	CASE: AZA 024553	FS REGION 3 100.00000% APPLICANT
16	E2		TYPE: 232113 WDL-FS-NATIONAL FOR	
16	E2E2W2		DISP: PENDING 04/03/92	
21	E2		ACRS: 04480.000	
21	E2E2W2			
22	W2SWNW, W2NWSW			
28	NE, S2			
33	NW, S2			
34	SW			
16	SESE		CASE: AZA 024945	FS REGION 3 100.00000% APPLICANT
16	E2SWSE, S2NESE, SENWSE		TYPE: 232113 WDL-FS-NATIONAL FOR	
			DISP: PENDING 07/01/92	
			ACRS: 00090.000	
1	S2N2	14 11-0N 10-0E	CASE: AZA 027210FD	FS REGION 3 100.00000% ADMIN MGT ENT
1	N2N2S2		TYPE: 220200 EX-FS SEC 206, FLPM	
1	LOT 1-4		DISP: PENDING 09/04/92	
5	N2NESESE, SWNESESE		ACRS: 01606.505	
5	N2SENESESE, SWSENESESE			
5	W2SESESE, W2E2SESESE			
5	LOT 6			
8	NENENE			
8	LOT 1			
9	LOT 2			
21	PART		CASE: AZA 027250	THORNE ANN 25.00000% APPLICANT
28	PART		TYPE: 386400 MILLSITE PATENTS	THORNE BILL 25.00000% APPLICANT
			DISP: PENDING 09/22/92	THORNE SHARLEEN 25.00000% APPLICANT
			ACRS: 00014.755	THORNE CLAY 25.00000% APPLICANT
21	NWSWSE		CASE: AZA 027369	SHUNWAY RAY 50.00000% APPLICANT
21	NESWSE		TYPE: 386400 MILLSITE PATENTS	SHUNWAY MOLLY A 50.00000% APPLICANT
21	SWSWSE		DISP: PENDING 12/29/92	
21	W2SESWSE		ACRS: 00001.000	
5	W2SW		CASE: AZAR 0036145	AZ PUBLIC SERVICE CO 100.00000% HOLDER
5	H126 HS		TYPE: 289100 ROW-FOREST LAND	
5	LOT 5		DISP: AUTHORIZED 10/10/58	
			ACRS: 00000.310	
3	SENW		CASE: AZAR 0036146	AZ PUBLIC SERVICE CO 100.00000% HOLDER
3	LOT 5,6		TYPE: 289100 ROW-FOREST LAND	
			DISP: AUTHORIZED 12/22/58	
			ACRS: 00000.250	

GEOGRAPHIC STATE: ARIZONA MERIDIAN: 14 TOWNSHIP: 10-ON RANGE: 10-OE

SEC	SUBDIVISION	NTR X-REFERENCE	NUMBER/TYPE/DISPOSITION/ACRES	PROPRIETOR/INTEREST/RELATIONSHIP
5	M&B SE	14 11-ON 10-OE	CASE: AZA 021206 TYPE: 276700 SALE-NE TOWNSITES-F DISP: AUTHORIZED 04/26/85 ACRS: 00009.070	PAYSON TOWN OF 100.00000% OWNER
8	NENE		CASE: AZA 021765 TYPE: 282000 ROW-ROADS AND HWY DISP: AUTHORIZED 10/11/85 ACRS: 00001.000	PAYSON TOWN OF 100.00000% PERMITTEE
4	N 50' OF N2NWSE & NWNES		CASE: AZA 022490 TYPE: 289101 ROW-FS EASEMENT GRA DISP: AUTHORIZED 08/06/86 ACRS: 00008.350	PAYSON TOWN OF 100.00000% PERMITTEE
4	E 60' OF NWNES & SWNESE			
4	S 60' OF SWNESE & S2NWSE			
4	W 60' OF SWNWSE & N2NWSE			
5	N2NWSW, SWNWSW	14 11-ON 10-OE	CASE: AZA 022695 TYPE: 232170 WDL-FS MISCELLANEOU DISP: AUTHORIZED 10/25/90 ACRS: 02065.060	FS REGION 3 100.00000% ADMIN MGT ENT
5	S2NW			
5	LOT 3,4			
6	S2S2SWSE, N2SWSESE			
6	S2S2SESE, NWSSESESE			
6	S2NE, N2SE			
6	LOT 1,2			
7	NE			
8	W2SENW			
8	SWNEEW, NWNWNW, S2NWNW			
8	SWNW, N2SE			
9	E2SWNW, S2NWSSENW, SWSSENW			
9	W2NESW, NWSESW, S2SESW			
9	NWSW, SWSW			
9	LOT 4,6			
10	N2SW			
*02	SENE, NESE			
*02	LOT 1			
*04	S2NWSW, SWNESW			
*05	N2SWNE			
*05	LOT 2,7			
4	N2NWSWSW, N2S2NWSWSW		CASE: AZA 022786AF TYPE: 220200 EX-FS SEC 206, FLPM DISP: AUTHORIZED 10/30/90 ACRS: 00007.500	TRANSAMERICA TITLE 100.00000% PATENTEE
2	SENE, NESE	14 11-ON 10-OE	CASE: AZA 022786FD TYPE: 220200 EX-FS SEC 206, FLPM DISP: AUTHORIZED 08/01/88 ACRS: 00894.950	TRANSAMERICA TITLE 100.00000% PATENTEE
2	LOT 1			
4	S2NWSW, SWNESW			
5	N2SWNE			
5	LOT 2,7			
*04	N2S2NWSWSW, N2NWSWSW			

* = REJECTED/SEGREGATED/ASSIGNED-OUT

CASE TYPE: ALL DISPO: ALL

14 10-ON 10-OE

GEOGRAPHIC STATE: ARIZONA MERIDIAN: 14 TOWNSHIP: 10-ON RANGE: 10-0E

SEC	SUBDIVISION	MIR X-REFERENCE	NUMBER/TYPE/DISPOSITION/ACRES	PROPRIETOR/INTEREST/RELATIONSHIP
5	S2SESE, W2W2	14 11-ON 10-0E	CASE: AZA 009638 TYPE: 281099 TO BE DEFINED DISP: AUTHORIZED 04/15/76 ACRS: 00036.360	PAYSON TOWN OF 100.00000% PERMITTEE
8	N2NENE			
28	SW	14 9-ON 10-0E	CASE: AZA 010019 TYPE: 289101 ROW-FS EASEMENT GRA DISP: AUTHORIZED 02/07/77 ACRS: 00298.000	AZ SHWY 100.00000% HOLDER
33	SE, NENENESW, E2NW			
34	SW			
4	PART		CASE: AZA 013010 TYPE: 232113 WDL-FS-NATIONAL FOR DISP: AUTHORIZED 06/30/08 ACRS: 00042.030	FS REGION 3 100.00000% HOLDING AGENC
5	PART			
8	PART			
9	PART			
2	SWSE, E2SESE	14 11-ON 10-0E	CASE: AZA 018813FD TYPE: 220200 EX-FS SEC 206, FLPM DISP: AUTHORIZED 03/18/85 ACRS: 00829.150	TRANSAMERICA TITLE 100.00000% PATENTEE
3	LOT 6			
8	E2SENE, SENENE			
9	SWNWNW, W2SWNW, E2NESW			
9	NESESW, NWSE			
9	LOT 5			
10	LOT 1-4			
11	E2NENE, N2NENE, S2N2SWNE			
11	S2SWNE, E2SENE, E2NWSENE			
11	SWNWSENE, SWSENE			
11	LOT 12, 14, 15, 17			
*04	PT N2NWSWSW, N2S2NWSWSW			
*04	SWNESW, S2NWSW			
*05	PT NESESE			
*06	S2S2SWSE, SWSESE, W2SESESE			
*06	SESESESE			
*07	N2NENE			
*08	NWNWNW			
9	POR OF		CASE: AZA 019084 TYPE: 387200 PROTESTS & CONTESTS DISP: CLOSED 11/05/84 ACRS: 00010.000	DINBAT CHARLES W 0.00000% ENTRYMAN FS REGION 3 100.00000% ADMIN MGT ENT
2	POR OF SE		CASE: AZA 019092 TYPE: 387200 PROTESTS & CONTESTS DISP: CLOSED 05/23/84 ACRS: 00005.000	FS REGION 3 100.00000% ADMIN MGT ENT KILLGORE KATHLEEN E 0.00000% ENTRYMAN
5	PT S2SESESE		CASE: AZA 020275 TYPE: 186300 OTHER TITLE CONVEYA DISP: PENDING 09/27/84 ACRS: 00001.100	PAYSON TOWN OF 100.00000% OWNER

* = REJECTED/SEGREGATED/ASSIGNED-OUT

CASE TYPE: ALL DISPO: ALL

14 10-ON 10-0E

GEOGRAPHIC STATE: ARIZONA MERIDIAN: 14 TOWNSHIP: 9-ON RANGE: 10-DE

SEC	SUBDIVISION	MIR X-REFERENCE	NUMBER/TYPE/DISPOSITION/ACRES	PROPRIETOR/INTEREST/RELATIONSHIP
8	N2, SW			
9	E2SW			
10	NW			
16	N2, N2SW			
17	W2			
17	SESENE			
20	N2			
20	E2E2SESW		CASE: AZPHX 0086700	FS REGION 3 100.00000% HOLDER
29	E2E2W2		TYPE: 289100 ROW-FOREST LAND	
			DISP: AUTHORIZED 10/16/13	
			ACRS: 00001.590	

GEOGRAPHIC STATE: ARIZONA MERIDIAN: 14 TOWNSHIP: 9-ON RANGE: 10-DE

SEC	SUBDIVISION	MIR X-REFERENCE	NUMBER/TYPE/DISPOSITION/ACRES	PROPRIETOR/INTEREST/RELATIONSHIP
3	SESW, NWSE, SWNE, SENW	14 10-ON 10-DE	CASE: AZA 010019	AZ SHWY 100.00000% HOLDER
3	LOT 3		TYPE: 289101 ROW-FS EASEMENT GRA	
9	E2		DISP: AUTHORIZED 02/07/77	
10	NW		ACRS: 00298.000	
16	SW, N2			
17	SE			
20	N2			
22	SE		CASE: AZA 021221	GILA CNTY BD SUPV 100.00000% HOLDER
23	SW, SWSE		TYPE: 289101 ROW-FS EASEMENT GRA	
24	SW		DISP: AUTHORIZED 01/24/85	
25	NWNW		ACRS: 00040.000	
26	NENE			
27	NW, NWNWNE			
28	S2, SESENE			
29	S2			
17	SWSWSW	14 5-ON 8-DE	CASE: AZA 022786P1	FS REGION 3 100.00000% OWNER
18	SWSESE, S2SWSE, SESESW	14 5-ON 15-DE	TYPE: 220200 EX-FS SEC 206, FLPM	
18	SESESE	14 7-ON 29-DE	DISP: AUTHORIZED 06/30/89	
19	NWNE	14 7-ON 30-DE	ACRS: 03447.674	
19	W2NENE, E2NENW	14 9-ON 9-DE		
		14 9-ON 27-DE		
		14 10-OS 16-DE		
		14 11-ON 19-DE		
		14 11-2N 8-DE		
		14 12-ON 3-DE		
		14 12-ON 17-DE		
		14 12-ON 18-DE		
		14 13-ON 12-DE		
		14 14-ON 3-DE		
		14 14-ON 9-DE		
		14 14-ON 12-DE		
		14 17-OS 23-DE		
		14 20-ON 2-DE		
		14 20-ON 8-DE		
		14 20-ON 9-DE		
		14 20-OS 14-DE		
		14 21-ON 4-DE		
		14 21-OS 15-DE		
		14 22-ON 3-DE		
		14 25-ON 4-DE		
3	S2NW	14 10-ON 10-DE	CASE: AZA 026553	FS REGION 3 100.00000% APPLICANT
3	LOT 3-4		TYPE: 232113 WDL-FS-NATIONAL FOR	
4	S2N2		DISP: PENDING 04/03/92	
4	LOT 1-4		ACRS: 04480.000	
5	S2NE, SE			
5	LOT 1-2			